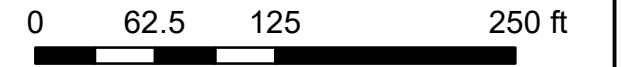
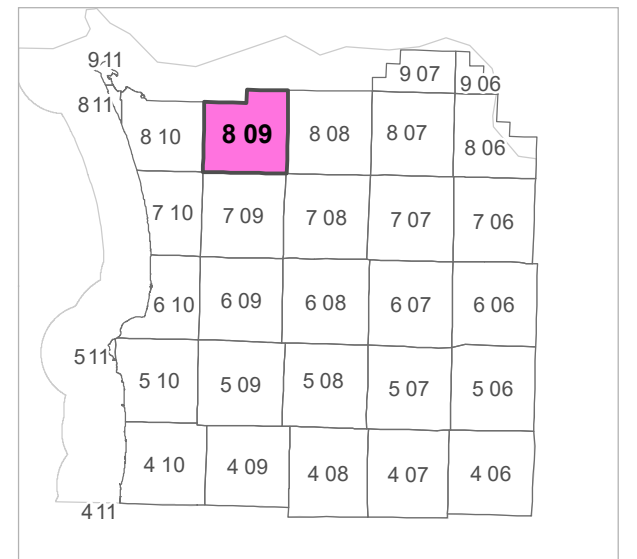


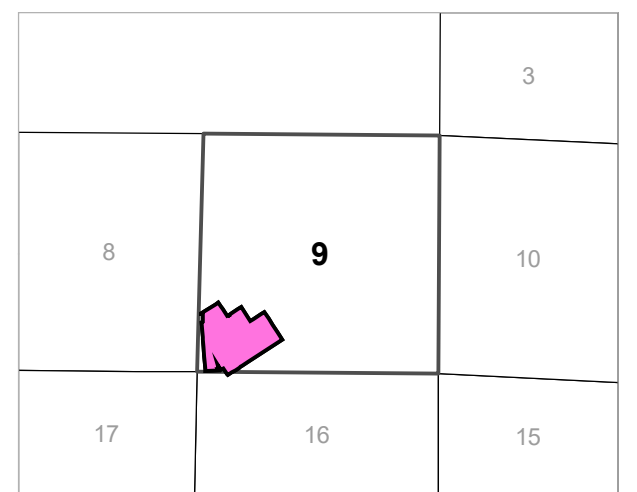
8 09 09 CC
CLATSOP COUNTY
 SW 1/4 SW 1/4 SEC.9 T8N R9W WM



Scale 1:1,200



			3	2	1
7	8	9	10	11	12
18	17	16	15	14	13
19	20	21	22	23	24
30	29	28	27	26	25
31	32	33	34	35	36



CANCELLED TAXLOT NUMBERS

700	2700	5300	6402	7301
980	2701	6000	6403	8200
2402	3701	6001	6404	8500
2601	3702	6302	6700	8701



FOR ADDITIONAL MAPS VISIT OUR WEBSITE AT
www.co.clatsop.or.us

This map was produced using Clatsop County GIS data. The data is maintained by Clatsop County to support its governmental activities. Clatsop County is not responsible for any map errors, possible misuse, or misinterpretation.



PLOT DATE: 2/14/2022

8 09 09 CC

