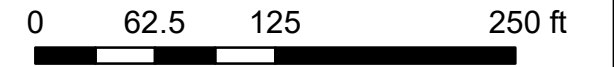
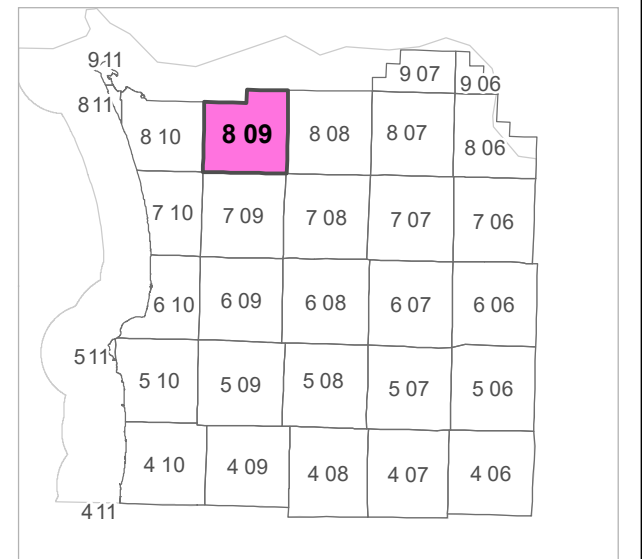


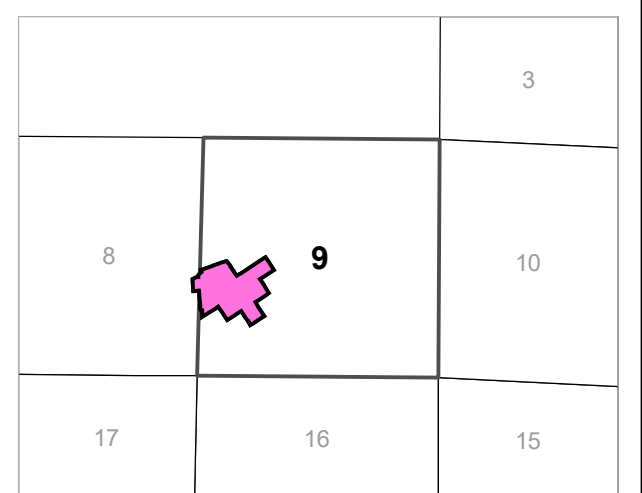
8 09 09 CB
 CLATSOP COUNTY
 NW 1/4 SW 1/4 SEC.9 T8N R9W WM



Scale 1:1,200



			3	2	1
7	8	9	10	11	12
18	17	16	15	14	13
19	20	21	22	23	24
30	29	28	27	26	25
31	32	33	34	35	36



CANCELLED TAXLOT NUMBERS

400	1800	5200	6817	7280
500	2900	5201	6821	7300
600	3100-U1	5500	6829	7900
1200	3100-U2	6801	6833	9800
1201	3500	6802	6848	
1201-M1	3600	6811	6900	
1400	4400	6814	7000	



FOR ADDITIONAL MAPS VISIT OUR WEBSITE AT
www.co.clatsop.or.us

This map was produced using Clatsop County GIS data. The data is maintained by Clatsop County to support its governmental activities. Clatsop County is not responsible for any map errors, possible misuse, or misinterpretation.



PLOT DATE: 12/01/2021

8 09 09 CB

