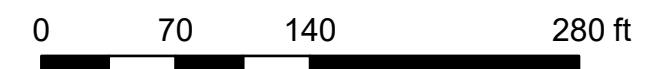
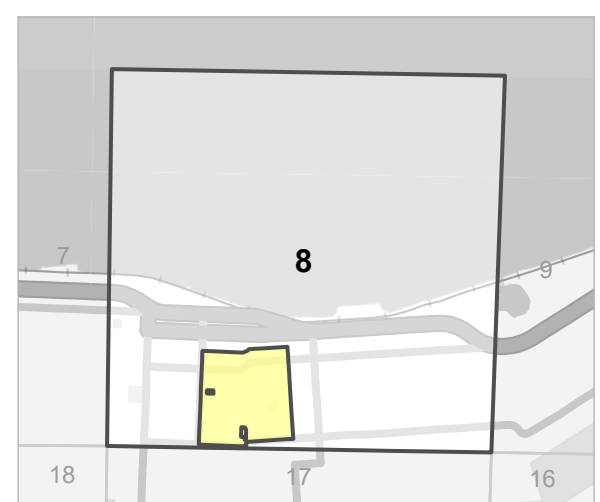
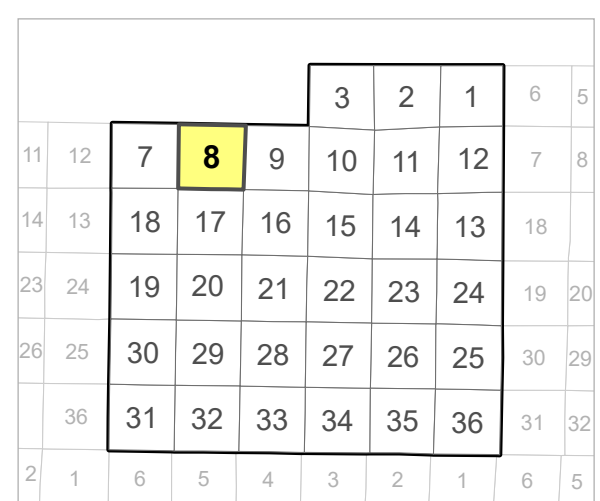
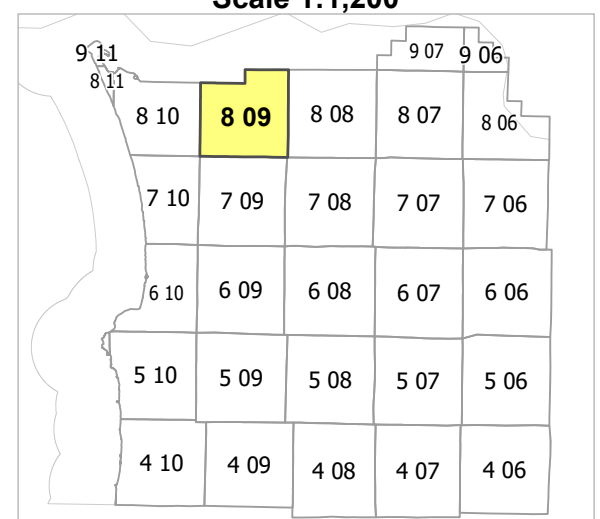


8 09 08 CD
 CLATSOP COUNTY
 SE 1/4 SW 1/4 SEC.8 T8N R9W WM



NAD 1983 HARN StatePlane Oregon North FIPS 3601 Feet Int

Scale 1:1,200



CANCELLED TAXLOT NUMBERS

200	3001	5200	12400	14300
300	3002	7100	12500	14980
502	3003	10201	12600	
900	3900	10300	13000	
2100-A1	4307	10701	13600	
2303	4308	11301	14200	



FOR ADDITIONAL MAPS VISIT OUR WEBSITE AT
www.clatsopcounty.gov

This map was produced using Clatsop County GIS data. The data is maintained by Clatsop County to support its governmental activities. Clatsop County is not responsible for any map errors, possible misuse, or misinterpretation.

PLOT DATE: 9/24/2024
 8 09 08 CD

