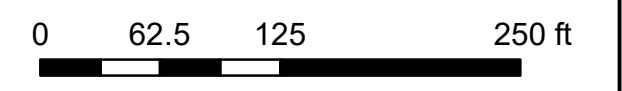
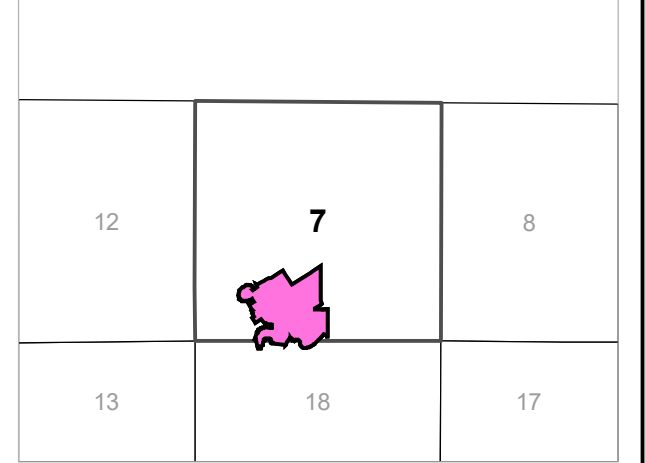
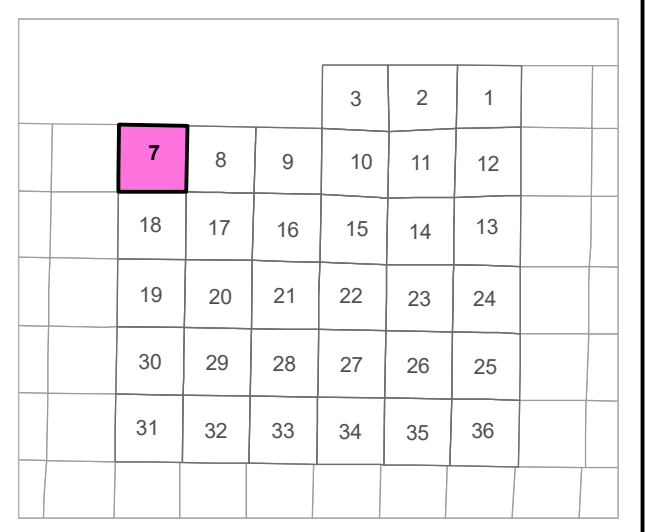
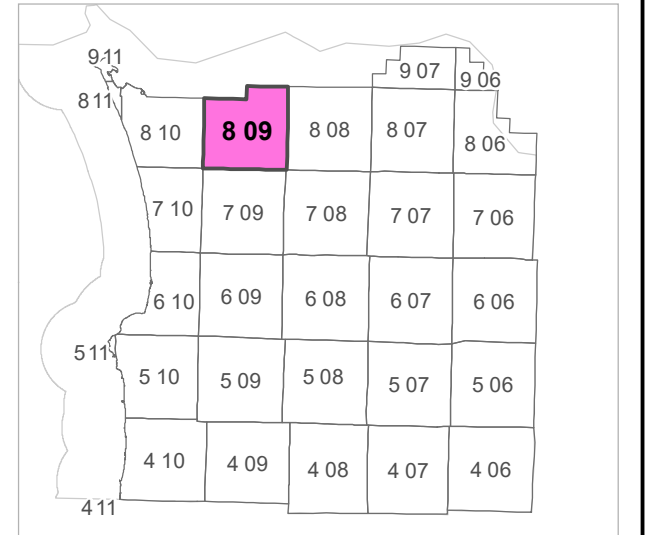


8 09 07 CD
CLATSOP COUNTY
 SE 1/4 SW 1/4 SEC.7 T8N R9W WM



Scale 1:1,200



CANCELLED TAXLOT NUMBERS

200-U1	4000	8400	11003	12704
1100	4100	8601	11004	12705
2100	4200	9300	11101	13501
3303	6900	9700	11303	
3800	7301	9701	11400	
3900	7400	10501	11500-L1	
3901	7801	11002	11801	



FOR ADDITIONAL MAPS VISIT OUR WEBSITE AT
www.clatsopcounty.gov

This map was produced using Clatsop County GIS data. The data is maintained by Clatsop County to support its governmental activities. Clatsop County is not responsible for any map errors, possible misuse, or misinterpretation.

PLOT DATE: 1/29/2024
8 09 07 CD

