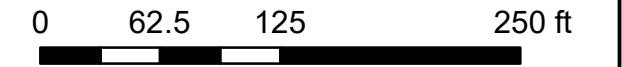
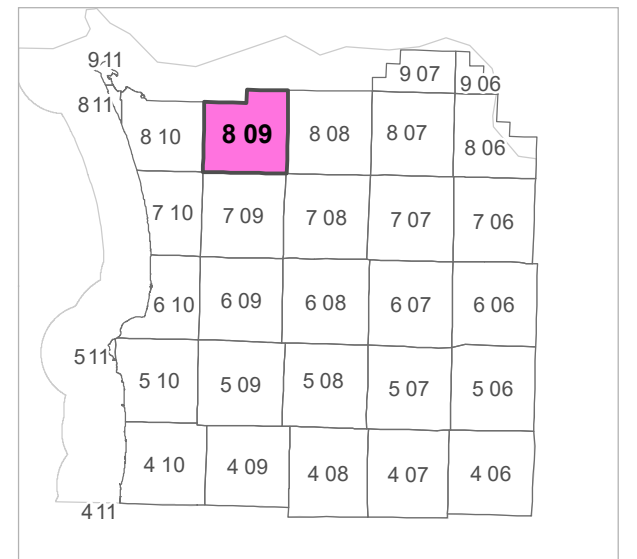


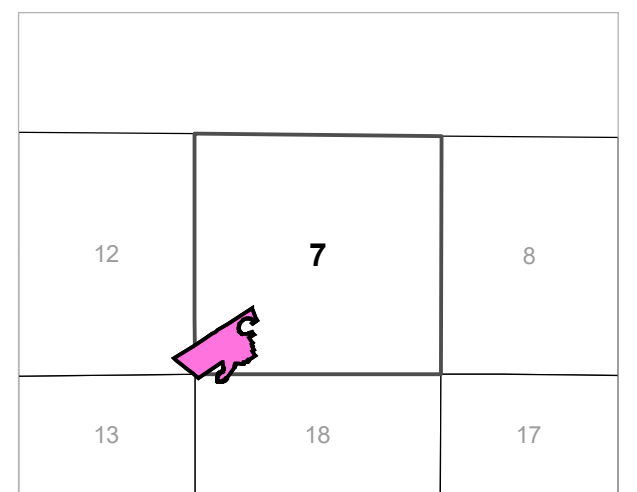
8 09 07 CC
 CLATSOP COUNTY
 SW 1/4 SW 1/4 SEC.7 T8N R9W WM



Scale 1:1,200



			3	2	1
7	8	9	10	11	12
18	17	16	15	14	13
19	20	21	22	23	24
30	29	28	27	26	25
31	32	33	34	35	36



CANCELLED TAXLOT NUMBERS

190	2200	3600	6100	10200
200	2300	3700	6200	10600
300	2501	3800	8001	11001
400	2600-A1	3900	8200-A1	11102
500	2700	4000	8201-A1	12400
600	3000	5700	8301	
700	3200	5800	8600	
1900	3300	5900	8700	
2000	3501	6000	8800	



FOR ADDITIONAL MAPS VISIT OUR WEBSITE AT
www.co.clatsop.or.us

This map was produced using Clatsop County GIS data. The data is maintained by Clatsop County to support its governmental activities. Clatsop County is not responsible for any map errors, possible misuse, or misinterpretation.

PLOT DATE: 7/09/2021
 8 09 07 CC

