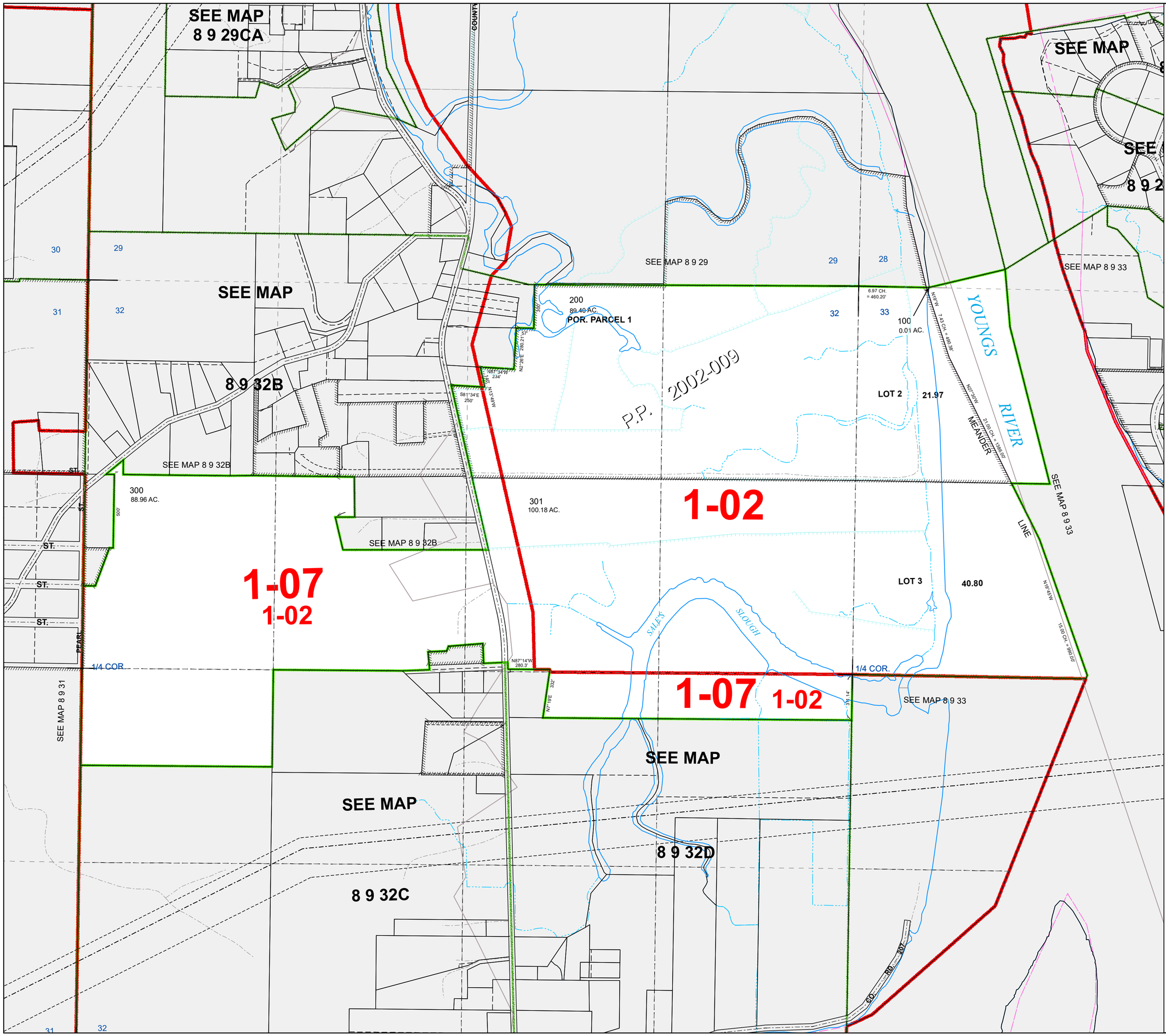

8 09 32
CLATSOP COUNTY
SECTION 32 T8N R9W WM

0 250 500 1,000 ft

Scale 1:4,800

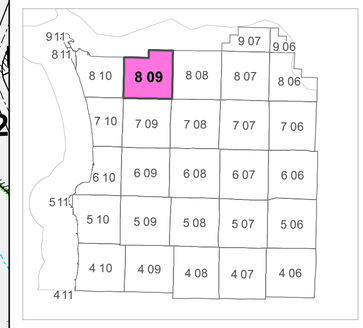

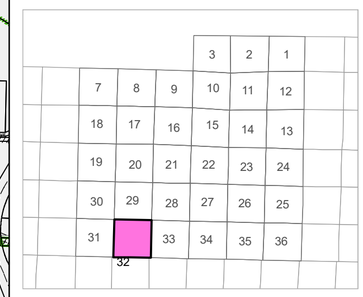

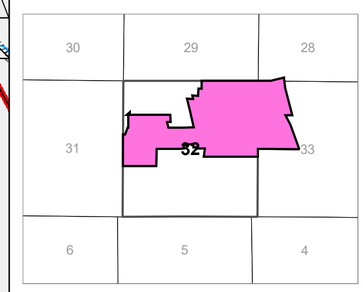

CANCELLED TAXLOT NUMBERS

201	204	207	302
202	205	208	303
203	206	209	

FOR ADDITIONAL MAPS VISIT OUR WEBSITE AT

www.co.clatsop.or.us

This map was produced using Clatsop County GIS data. The data is maintained by Clatsop County to support its governmental activities. Clatsop County is not responsible for any map errors, possible misuse, or misinterpretation.

PLOT DATE: 12/02/2019

8 09 32