8 09 24 B

CLATSOP COUNTY

NW 1/4 SEC.24 T8N R9W WM

0 125 250 500 ft

Scale 1:2,400

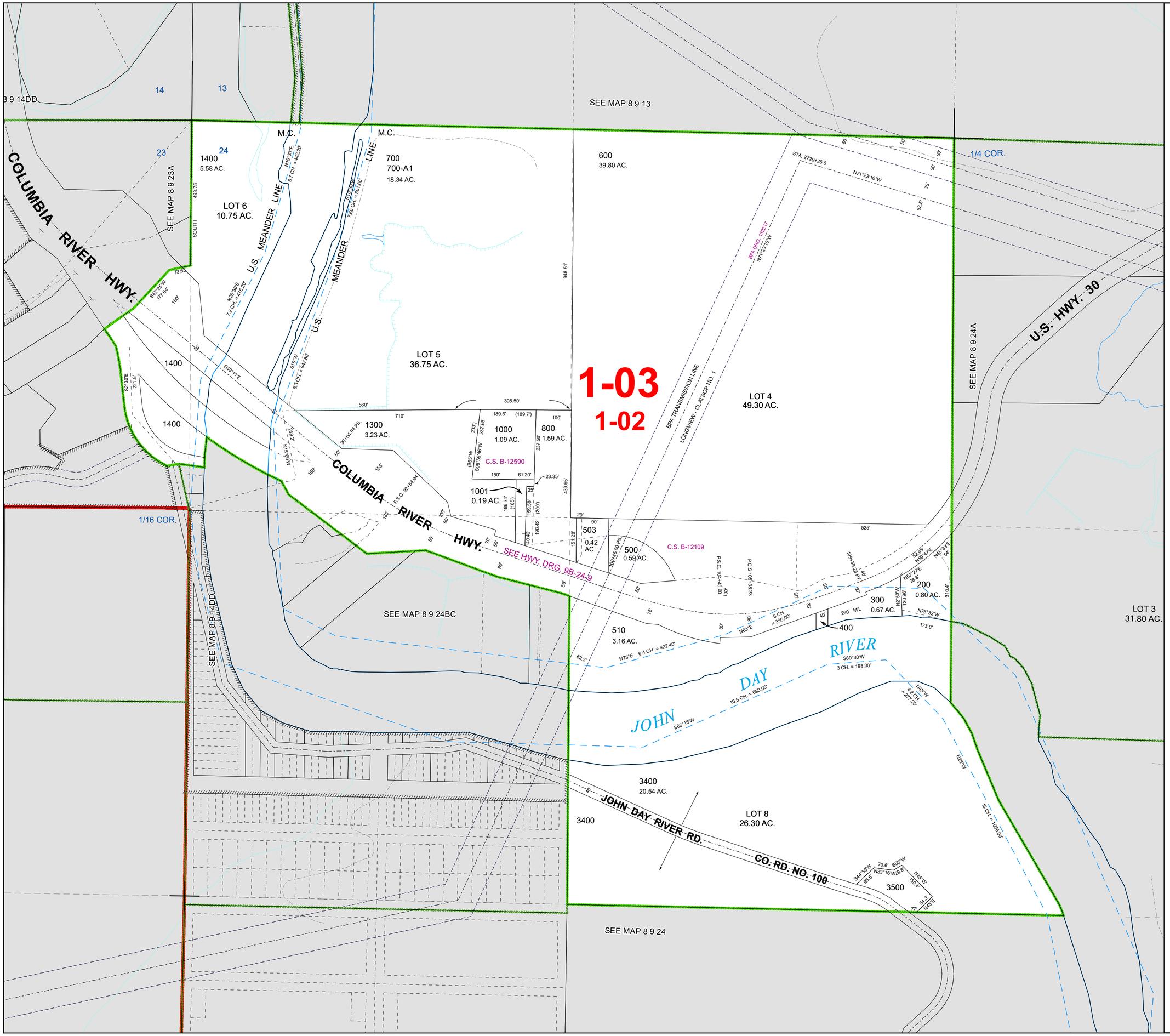

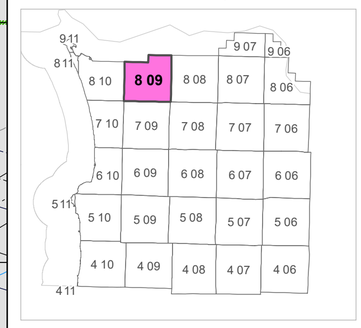

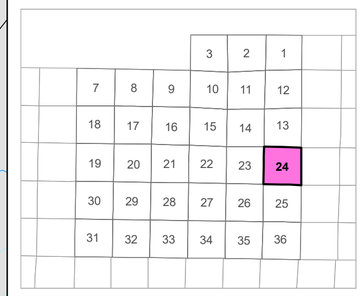

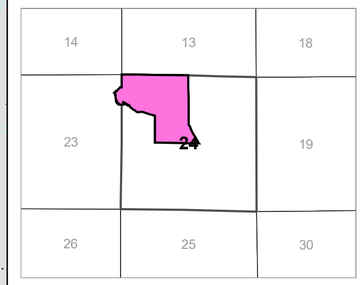

CANCELLED TAXLOT NUMBERS

100	508	1301	1900	2800
301	509	1401	1901	2900
401	701	1500	2000	3000
402	801	1600	2100	3100
501	1100	1601	2200	3200
502	1200	1700	2300	3300
504	1201	1701	2400	
505	1202	1702	2500	
506	1203	1703	2600	
507	1204	1800	2700	

FOR ADDITIONAL MAPS VISIT OUR WEBSITE AT

www.clatsopcounty.gov

This map was produced using Clatsop County GIS data. The data is maintained by Clatsop County to support its governmental activities. Clatsop County is not responsible for any map errors, possible misuse, or misinterpretation.

PLOT DATE: 4/24/2024

8 09 24 B