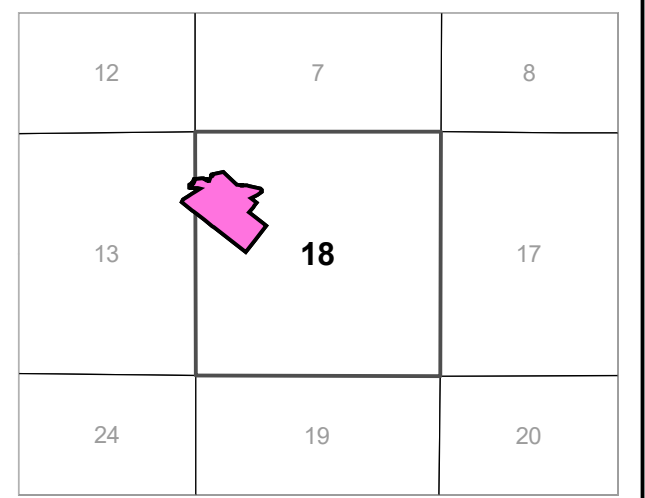
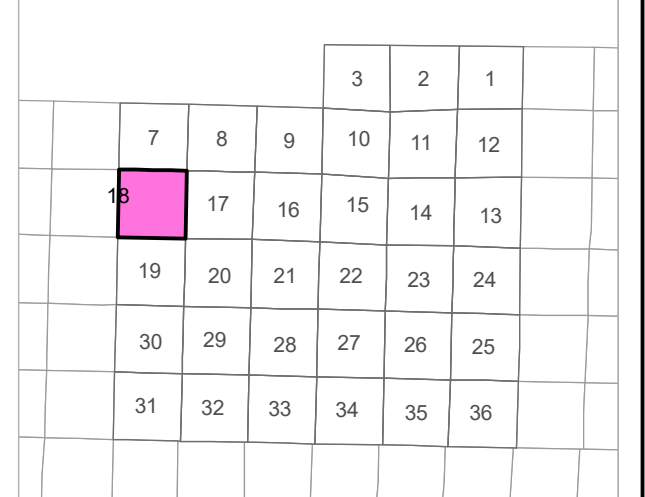
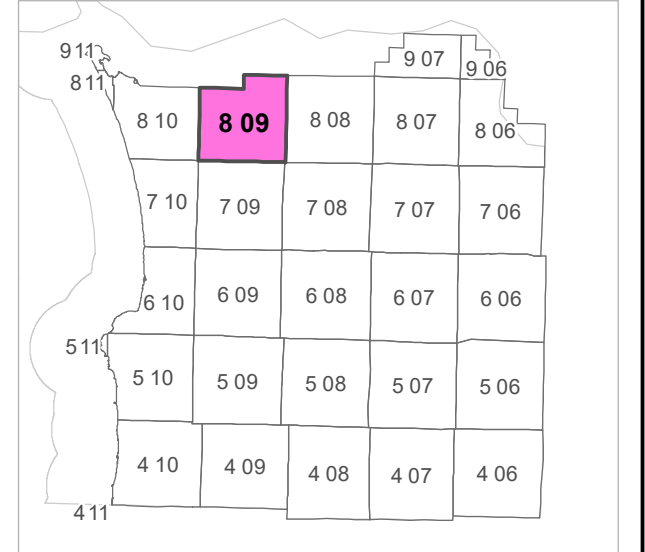



Scale 1:1,200



CANCELLED TAXLOT NUMBERS

402	1800	5601	7500	14801
700A1	2200	5602	7600	
1000	3301	6000	9501	
1200	5000	6700	11400	
1400	5500	6900	12701	



FOR ADDITIONAL MAPS VISIT OUR WEBSITE AT
www.co.clatsop.or.us

This map was produced using Clatsop County GIS data. The data is maintained by Clatsop County to support its governmental activities. Clatsop County is not responsible for any map errors, possible misuse, or misinterpretation.



PLOT DATE: 11/27/2019
8 09 18 BC

