8 09 18 BB

CLATSOP COUNTY

NW 1/4 NW 1/4 SEC.18 T8N R9W WM

0 62.5 125 250 ft

Scale 1:1,200

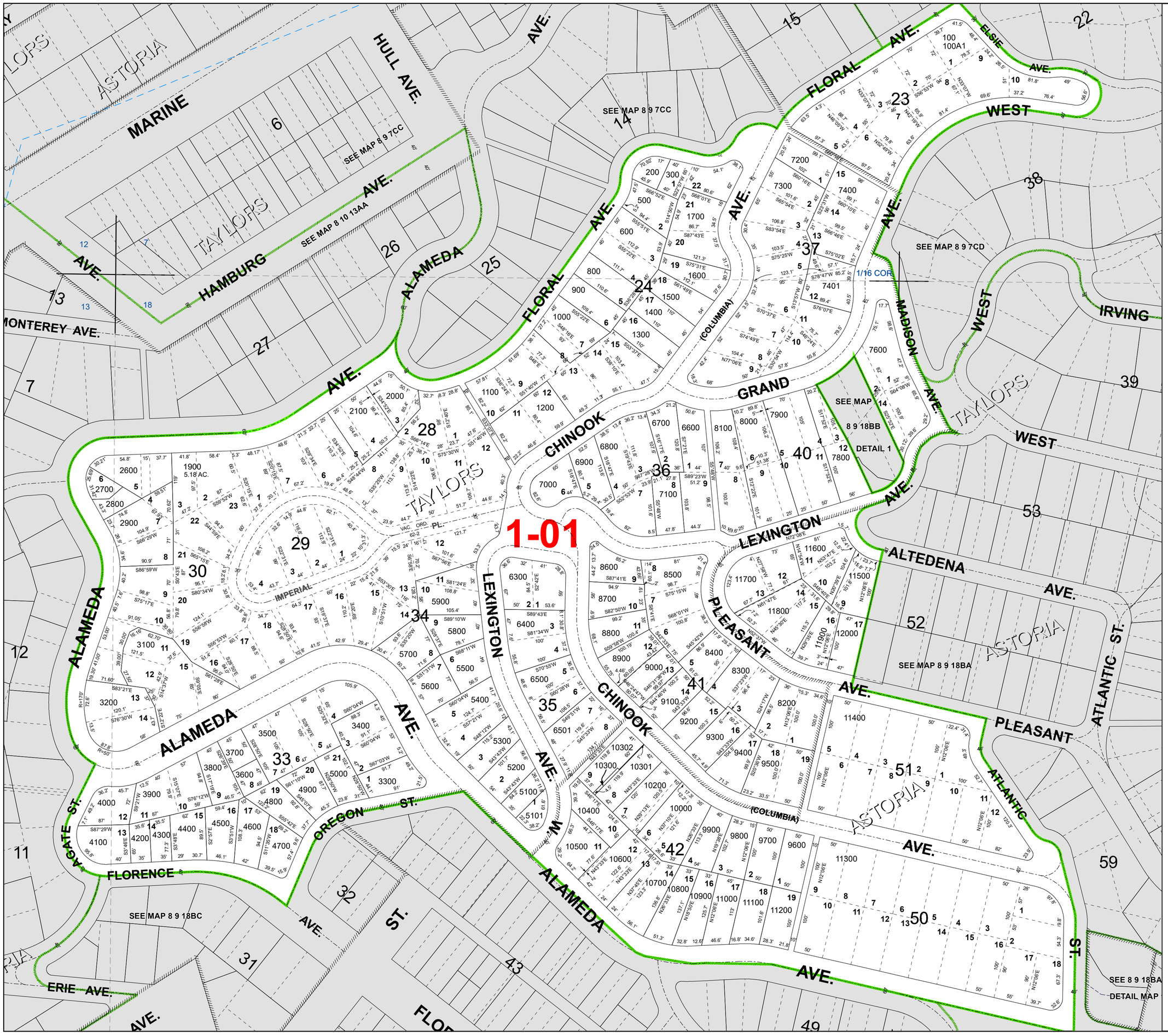

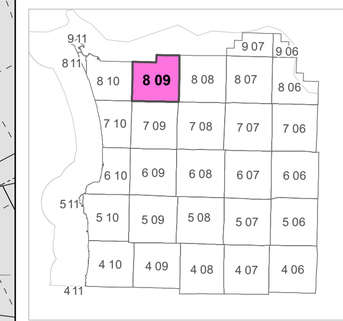

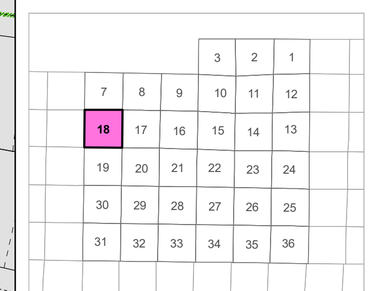

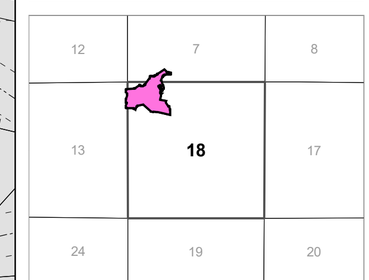

CANCELLED TAXLOT NUMBERS

400	1904	2502	3601	8301
700	1905	2601	6000	8302
1101	2200	2801	6100	8901
1800	2300	3000	6200	9001
1901	2400	3101	6401	10100
1902	2500	3102	7301	
1903	2501	3401	7500	

FOR ADDITIONAL MAPS VISIT OUR WEBSITE AT

www.clatsopcounty.gov

This map was produced using Clatsop County GIS data. The data is maintained by Clatsop County to support its governmental activities. Clatsop County is not responsible for any map errors, possible misuse, or misinterpretation.

PLOT DATE: 4/19/2023

8 09 18 BB