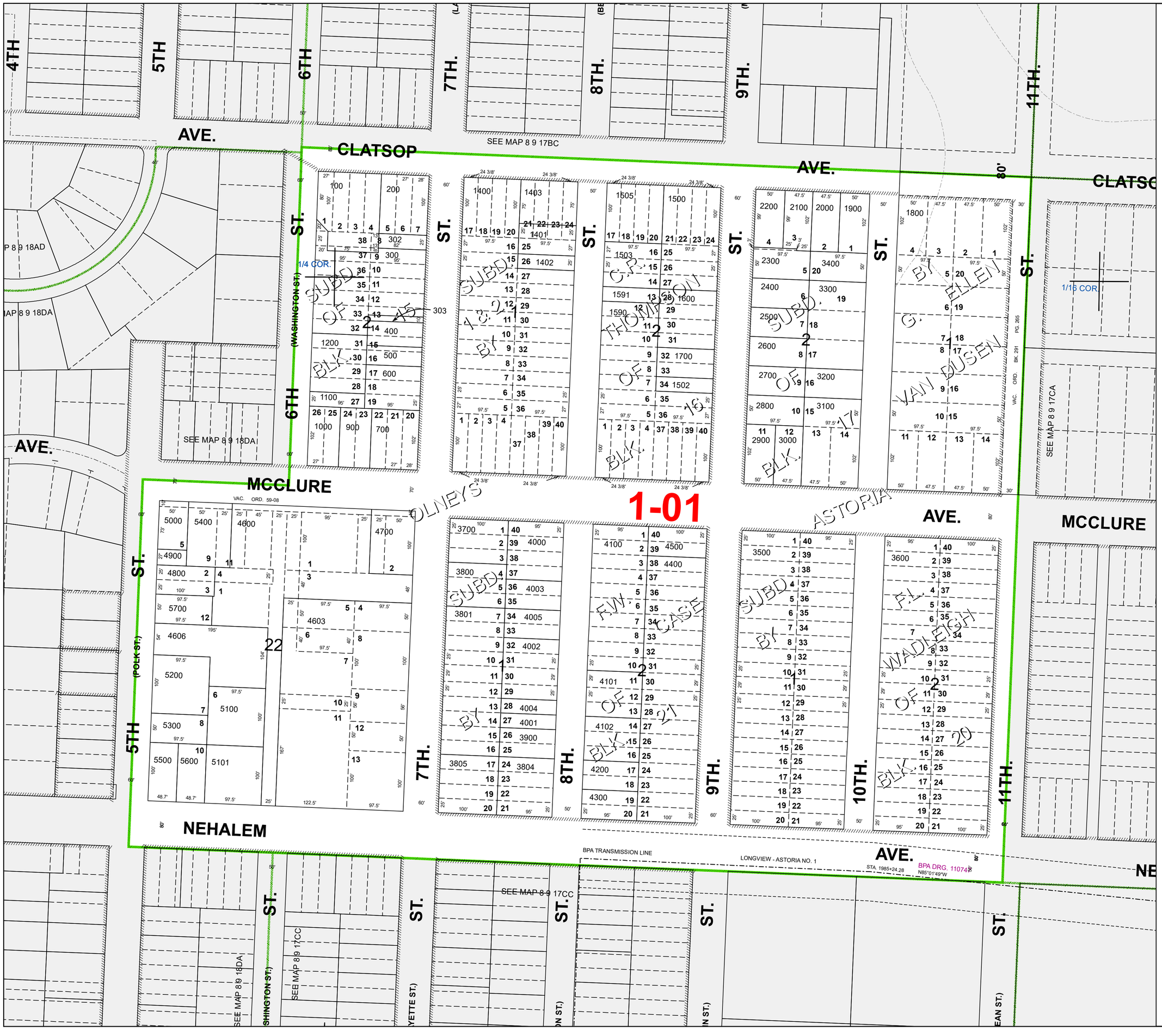

8 09 17 CB

CLATSOP COUNTY

NW 1/4 SW 1/4 SEC.17 T8N R9W WM

0 62.5 125 250 ft

Scale 1:1,200

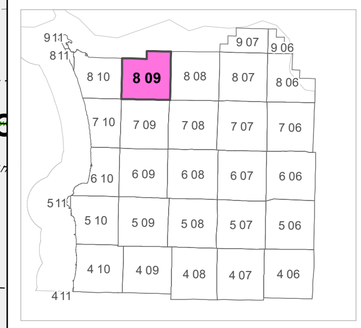

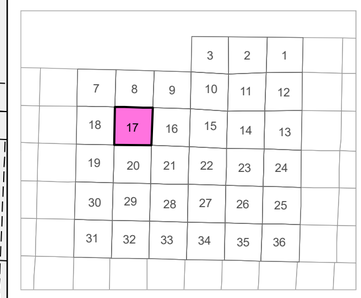

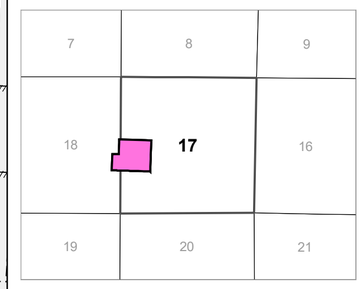

CANCELLED TAXLOT NUMBERS

101	1300	2101	3806	4602
301	1501	2201	3807	4604
800	1504	3802	4601	4605

FOR ADDITIONAL MAPS VISIT OUR WEBSITE AT

www.co.clatsop.or.us

This map was produced using Clatsop County GIS data. The data is maintained by Clatsop County to support its governmental activities. Clatsop County is not responsible for any map errors, possible misuse, or misinterpretation.

PLOT DATE: 11/27/2019

8 09 17 CB