8 09 17 BB
CLATSOP COUNTY
NW 1/4 NW 1/4 SEC.17 T8N R9W WM

Scale 1:1,200

0 62.5 125 250 ft

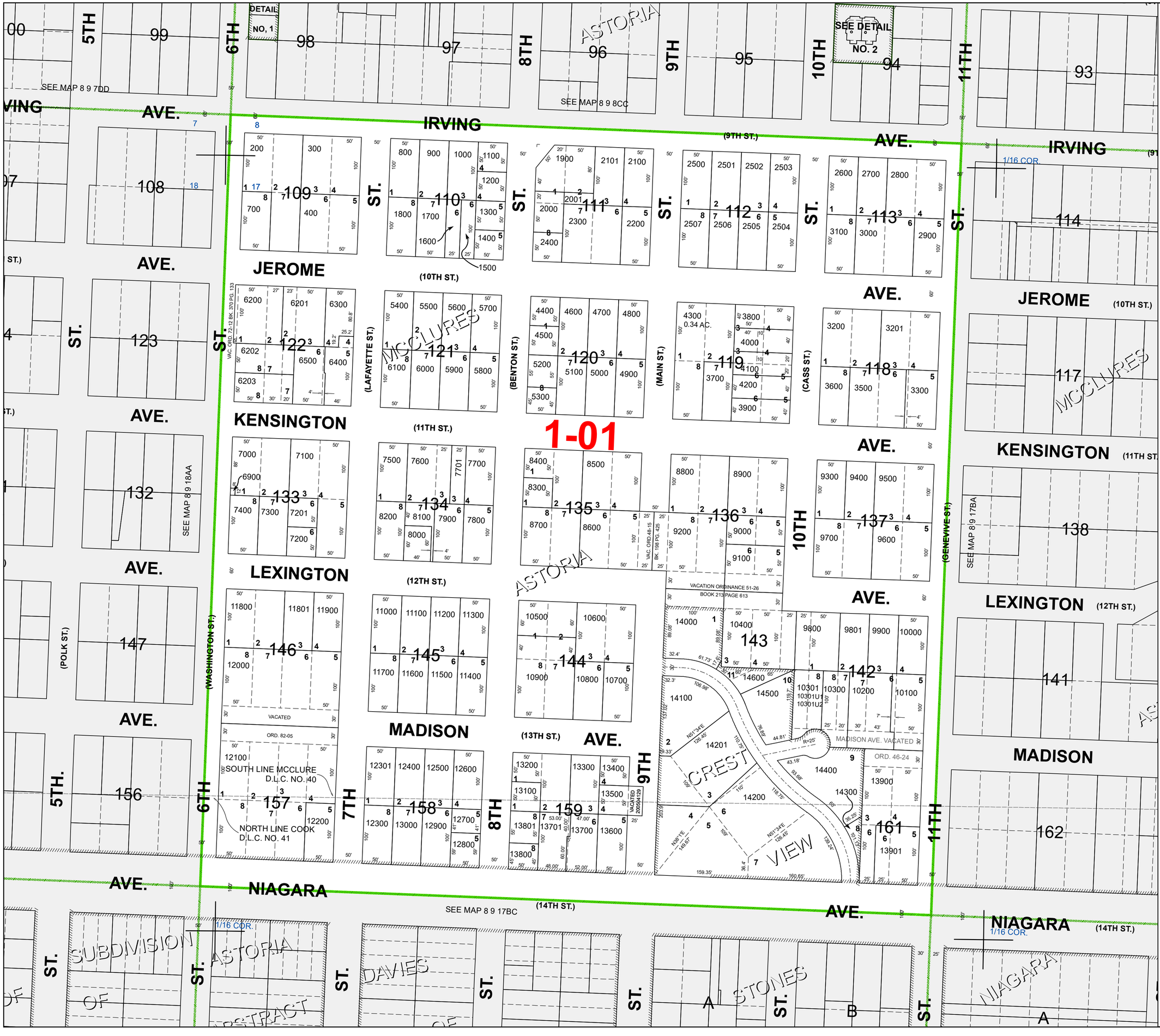

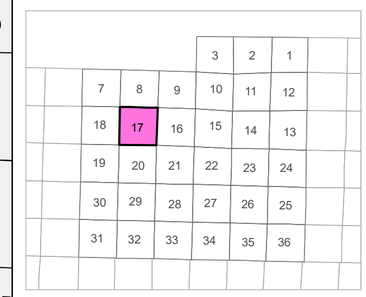

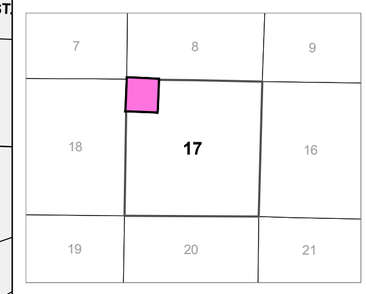

CANCELLED TAXLOT NUMBERS

100	3400	3901	6401	6800
500	3501	3902	6600	9401
600	3701	3903	6700	10501

FOR ADDITIONAL MAPS VISIT OUR WEBSITE AT

www.co.clatsop.or.us

This map was produced using Clatsop County GIS data. The data is maintained by Clatsop County to support its governmental activities. Clatsop County is not responsible for any map errors, possible misuse, or misinterpretation.

PLOT DATE: 3/06/2020

8 09 17 BB