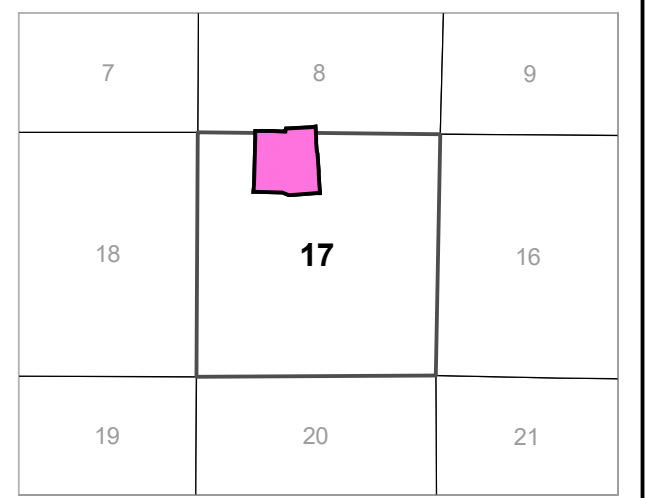
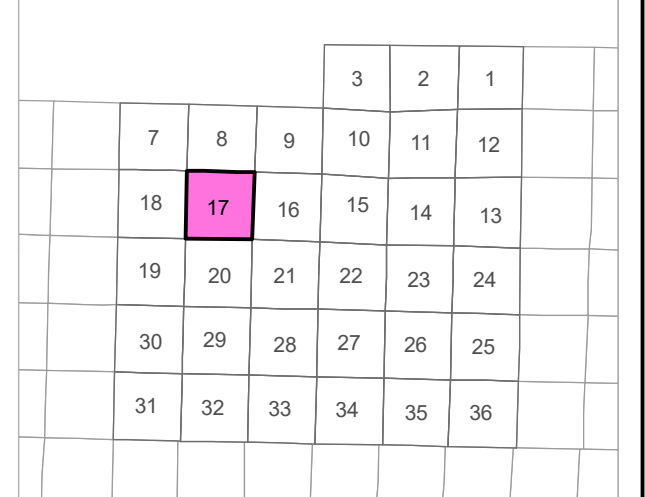
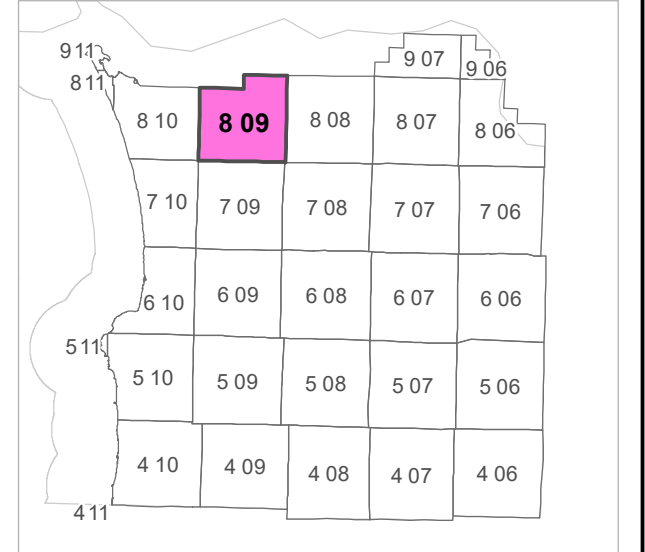



Scale 1:1,200



CANCELLED TAXLOT NUMBERS

205	5001	10501	11804	12301
4303	5102	11300U1	11805	12403
4700	5201	11300U2	11900	12702
4901	7600	11501	12200	12703
4903	10100	11803	12202	



FOR ADDITIONAL MAPS VISIT OUR WEBSITE AT
www.co.clatsop.or.us

This map was produced using Clatsop County GIS data. The data is maintained by Clatsop County to support its governmental activities. Clatsop County is not responsible for any map errors, possible misuse, or misinterpretation.

PLOT DATE: 11/27/2019
 8 09 17 BA

