8 06 36 DC

CLATSOP COUNTY

SW 1/4 SE 1/4 SEC.36 T8N R6W WM

0 62.5 125 250 ft

Scale 1:1,200

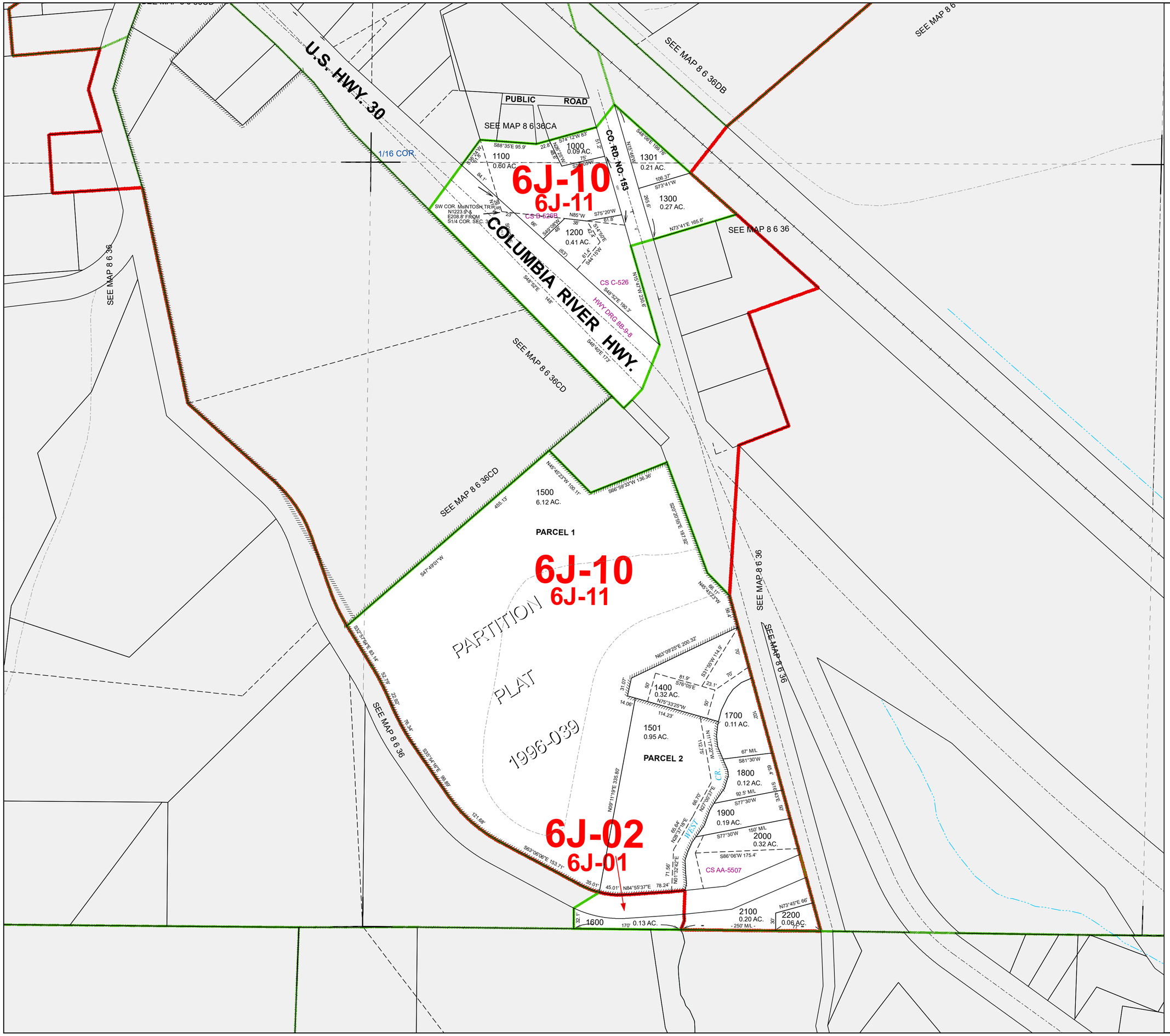

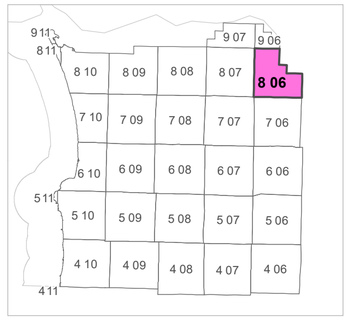

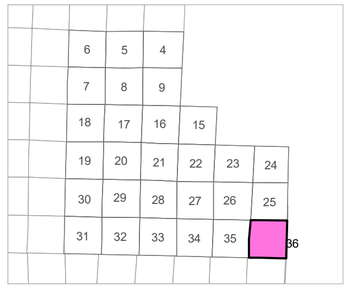

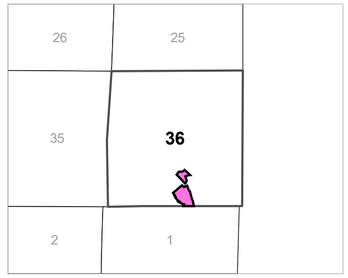

CANCELLED TAXLOT NUMBERS

100	301	400	700
200	302	500	800
300	303	600	800M1

FOR ADDITIONAL MAPS VISIT OUR WEBSITE AT

www.co.clatsop.or.us

This map was produced using Clatsop County GIS data. The data is maintained by Clatsop County to support its governmental activities. Clatsop County is not responsible for any map errors, possible misuse, or misinterpretation.

PLOT DATE: 11/20/2019

8 06 36 DC