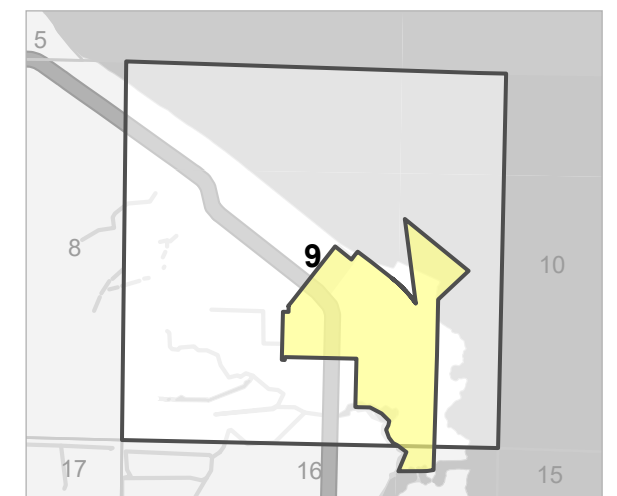
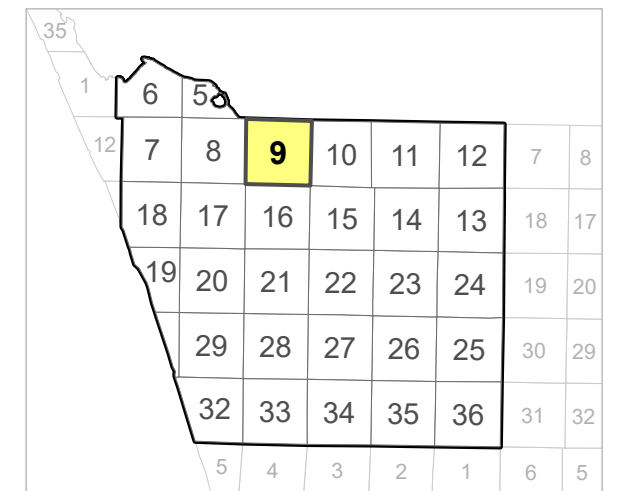
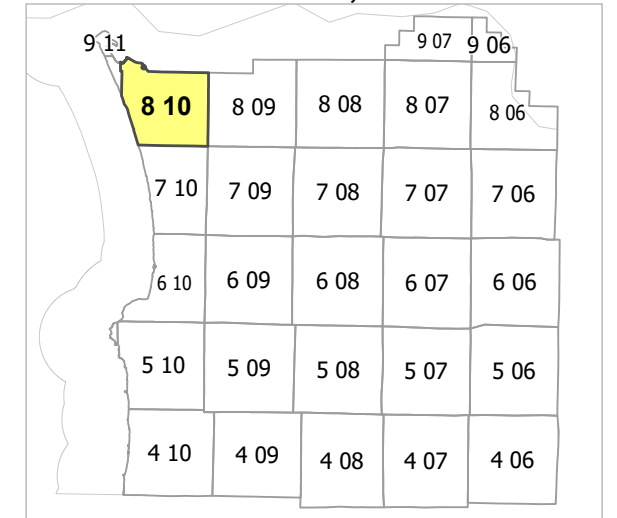


8 10 09 D
 CLATSOP COUNTY
 SE 1/4 SEC.9 T8N R10W WM

0 125 250 500 ft

NAD 1983 HARN StatePlane Oregon North FIPS 3601 Feet Int

Scale 1:2,400



CANCELLED TAXLOT NUMBERS

100	1500	4200	5200	6400
180	1700	4300	5300	6500
200	1800	4400	5400	6600
280	1900	4401	5401	6700
400	2000	4402	5490	6800
500	2100	4403	5500	6900
600	2101	4500	5600	7000
680	2200	4600	5601	7100
700	2400	4700	5800	7500A1
780	2500	4800	5900	7500A2
1000	3800	4801	6000	7500A5
1100	3801	4900	6100	7500A7
1200	3900	5000	6200	
1300	4000	5100	6300	
1400	4100	5101	6301	



FOR ADDITIONAL MAPS VISIT OUR WEBSITE AT
www.clatsopcounty.gov

This map was produced using Clatsop County GIS data. The data is maintained by Clatsop County to support its governmental activities. Clatsop County is not responsible for any map errors, possible misuse, or misinterpretation.



PLOT DATE: 1/23/2025

8 10 09 D

