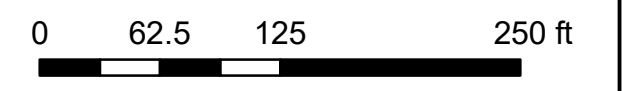
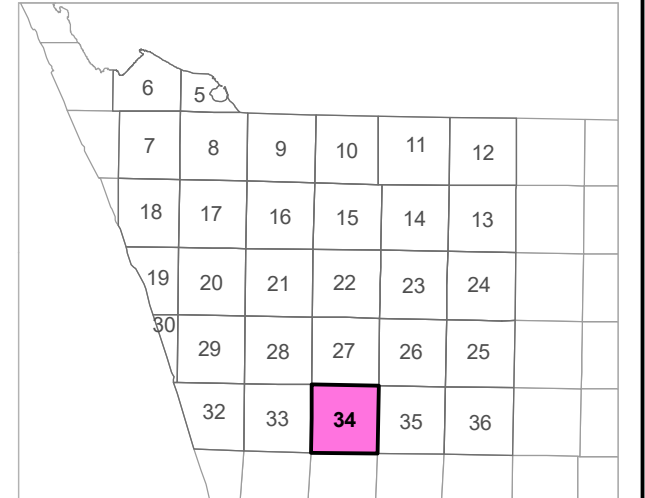
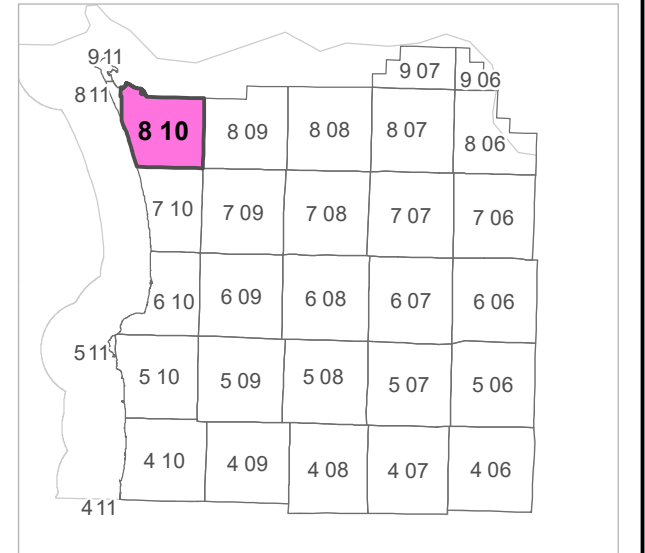


8 10 34 AB
CLATSOP COUNTY
 NW 1/4 NE 1/4 SEC.34 T8N R10W WM




Scale 1:1,200



| | | |
|----|----|----|
| 28 | 27 | 26 |
| 33 | 34 | 35 |
| 4 | 3 | 2 |

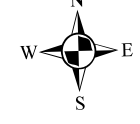
CANCELLED TAXLOT NUMBERS

| | | | | |
|-----|-----|------|------|------|
| 100 | 500 | 900 | 3700 | 4100 |
| 300 | 700 | 3500 | 3900 | |



FOR ADDITIONAL MAPS VISIT OUR WEBSITE AT
www.clatsopcounty.gov

This map was produced using Clatsop County GIS data. The data is maintained by Clatsop County to support its governmental activities. Clatsop County is not responsible for any map errors, possible misuse, or misinterpretation.



PLOT DATE: 9/12/2023
8 10 34 AB

