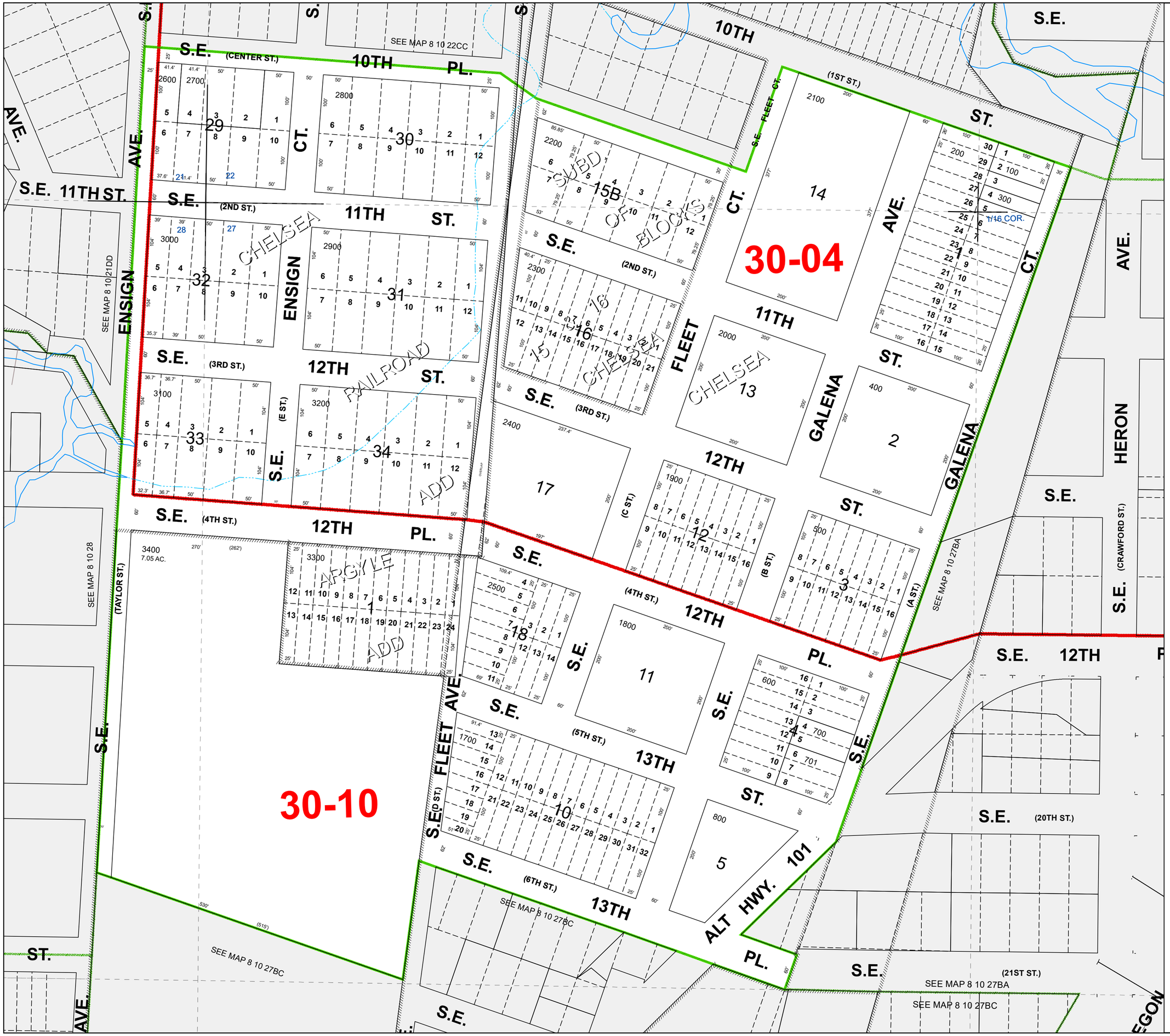

8 10 27 BB

CLATSOP COUNTY

NW 1/4 NW 1/4 SEC.27 T8N R10W WM

0 62.5 125 250 ft

Scale 1:1,200

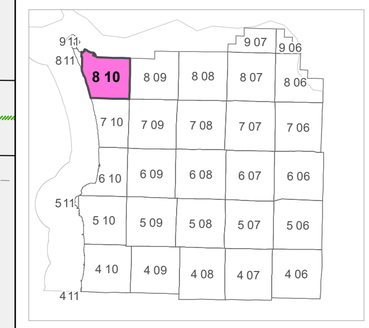

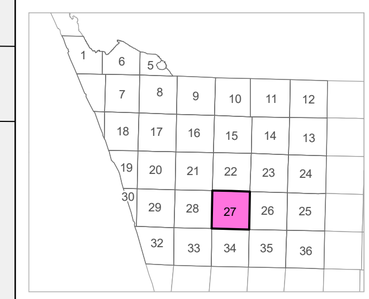

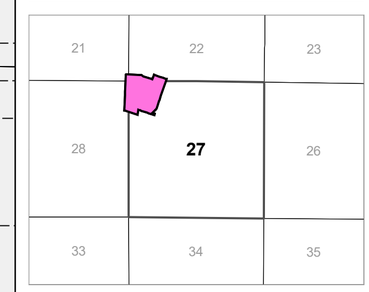

CANCELLED TAXLOT NUMBERS

702	1100	1201	1400	1600
1000	1200	1300	1500	

FOR ADDITIONAL MAPS VISIT OUR WEBSITE AT

www.co.clatsop.or.us

This map was produced using Clatsop County GIS data. The data is maintained by Clatsop County to support its governmental activities. Clatsop County is not responsible for any map errors, possible misuse, or misinterpretation.

PLOT DATE: 12/04/2019

8 10 27 BB