8 10 25 AD

CLATSOP COUNTY

SE 1/4 NE 1/4 SEC.25 T8N R10W WM

0 62.5 125 250 ft

Scale 1:1,200

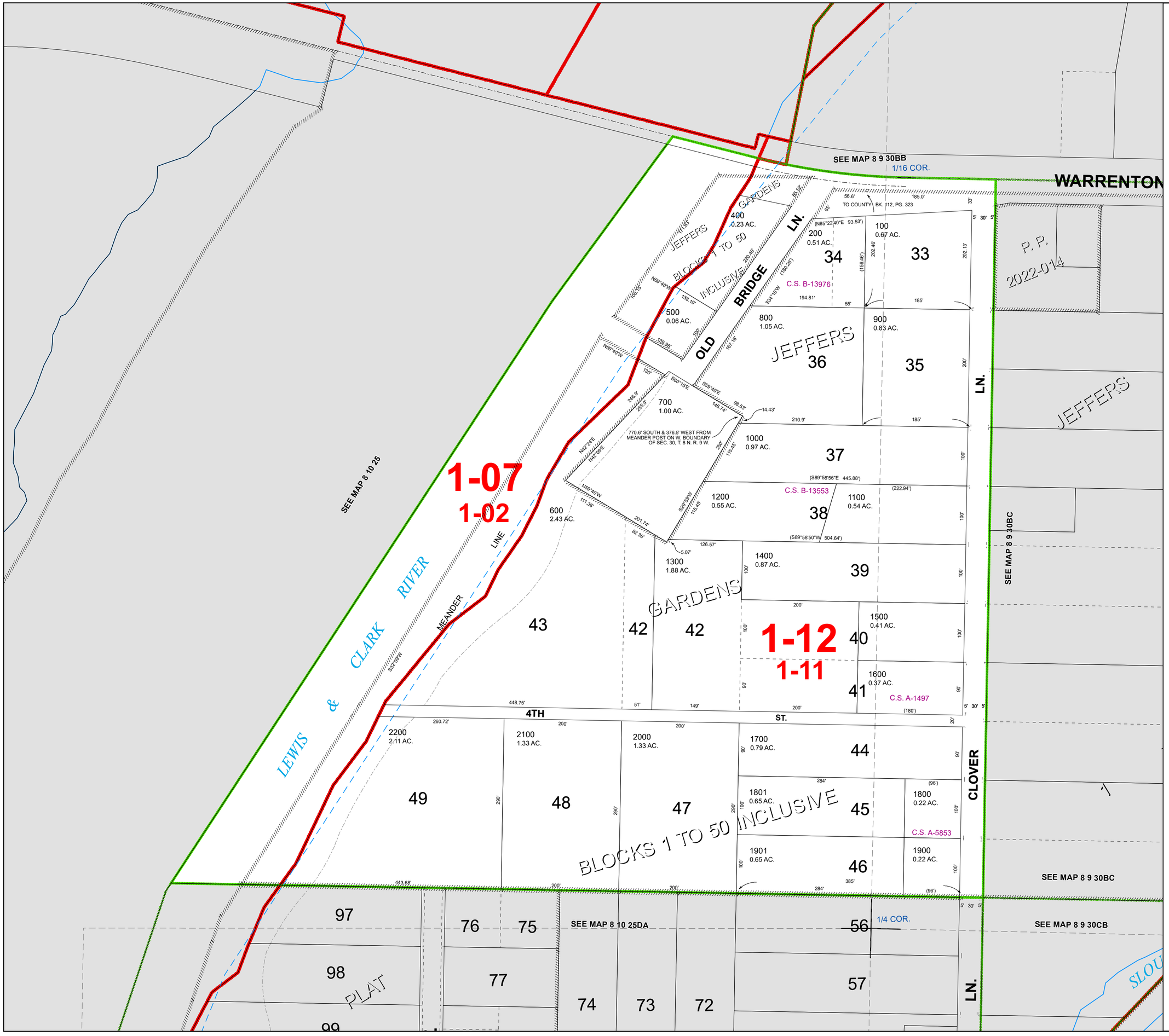

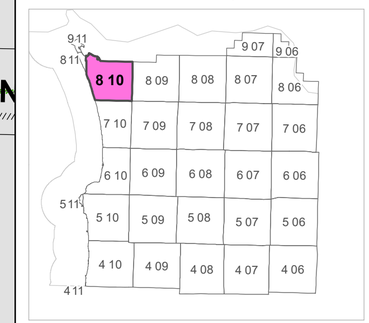

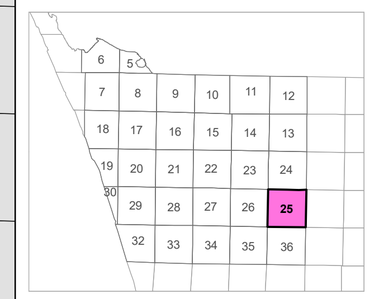

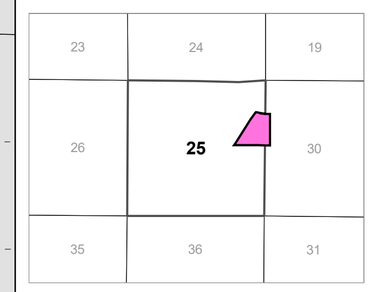

CANCELLED TAXLOT NUMBERS

300	2400	2800	3200	3500
1801M1	2500	2900	3201	3600
2201	2600	3000	3300	3700
2300	2700	3100	3400	3800

FOR ADDITIONAL MAPS VISIT OUR WEBSITE AT

www.clatsopcounty.gov

This map was produced using Clatsop County GIS data. The data is maintained by Clatsop County to support its governmental activities. Clatsop County is not responsible for any map errors, possible misuse, or misinterpretation.

PLOT DATE: 9/29/2023

8 10 25 AD