8 10 16 DD

CLATSOP COUNTY

SE 1/4 SE 1/4 SEC.16 T8N R10W WM

0 62.5 125 250 ft

Scale 1:1,200

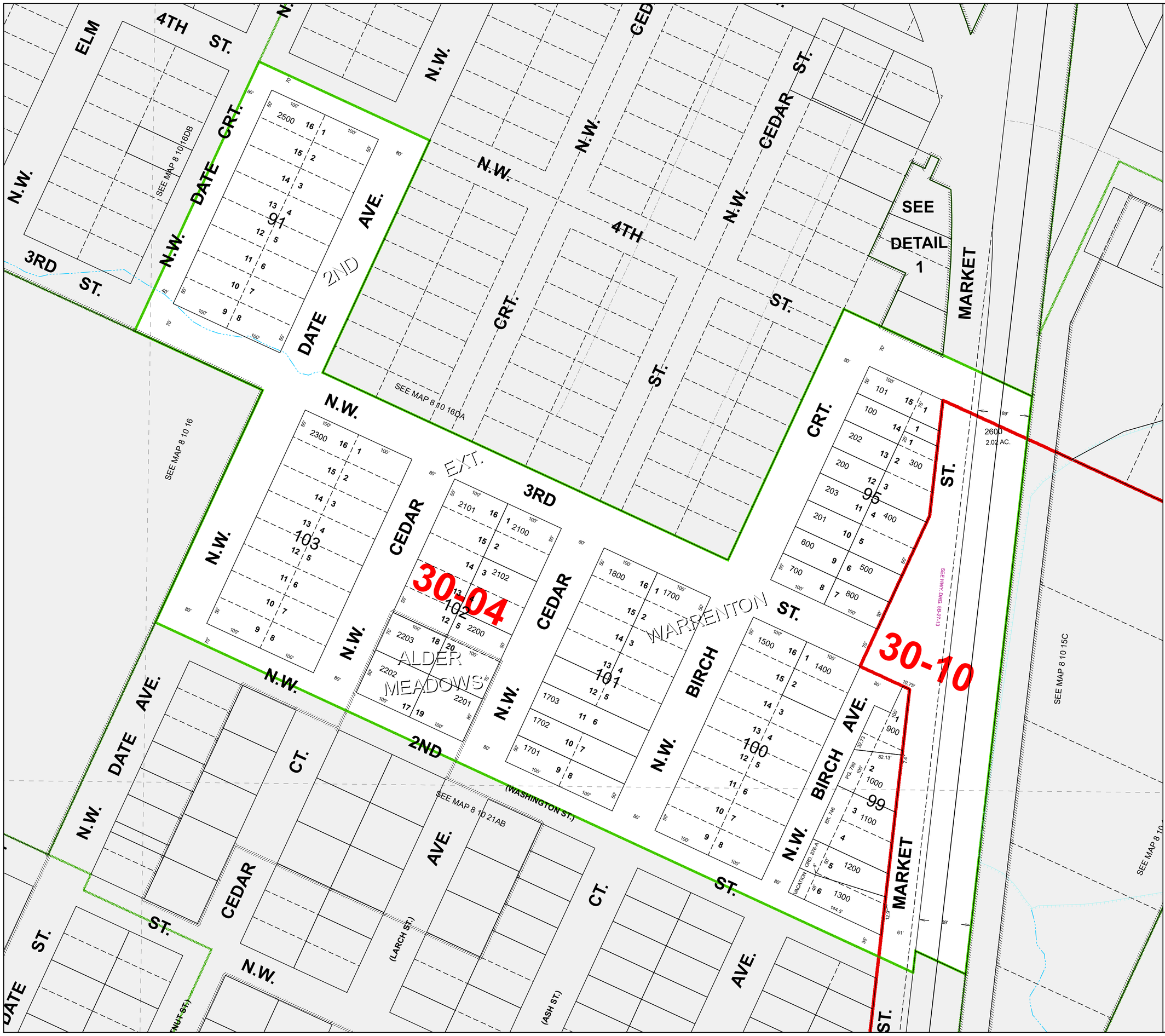

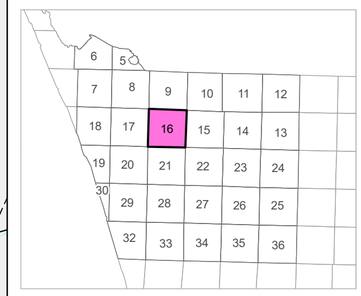

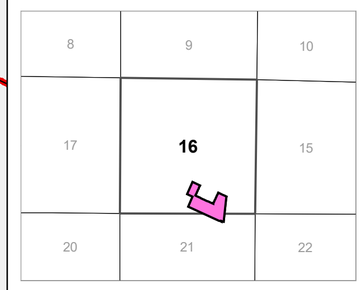

CANCELLED TAXLOT NUMBERS

1001	1601	2000	2400
1600	1900	2102	

FOR ADDITIONAL MAPS VISIT OUR WEBSITE AT

www.co.clatsop.or.us

This map was produced using Clatsop County GIS data. The data is maintained by Clatsop County to support its governmental activities. Clatsop County is not responsible for any map errors, possible misuse, or misinterpretation.

PLOT DATE: 6/19/2020

8 10 16 DD