8 10 13

CLATSOP COUNTY

SECTION 13 T8N R10W WM

0 250 500 1000 ft

NAD 1983 HARN StatePlane Oregon North FIPS 3601 Feet Intl

Scale 1:4,800

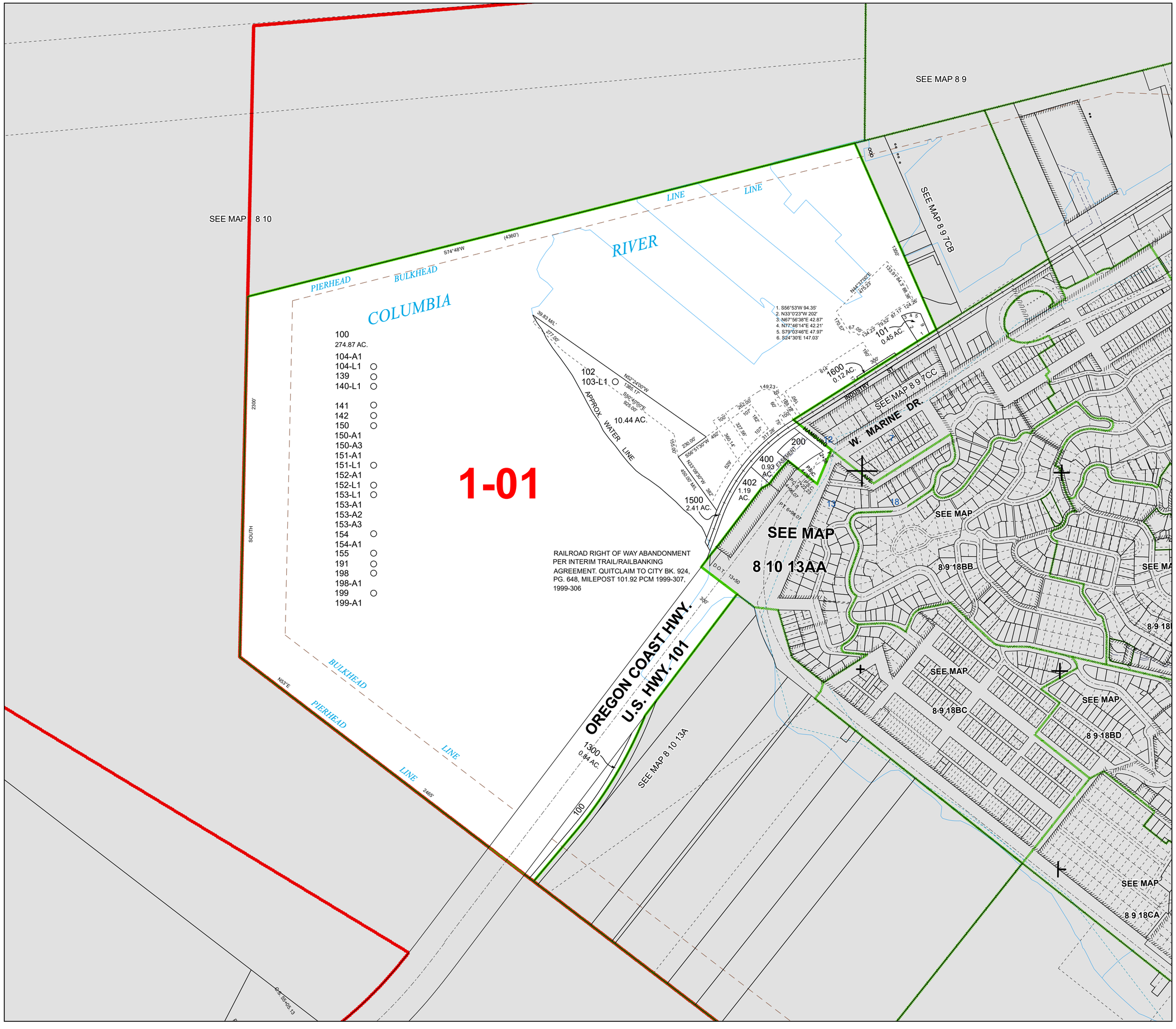

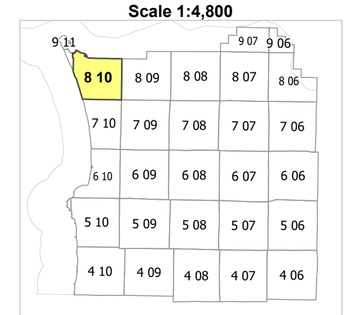

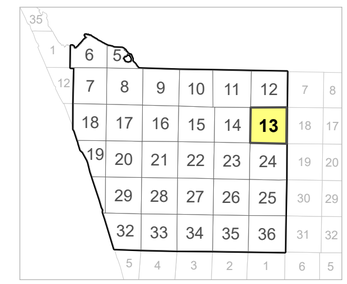

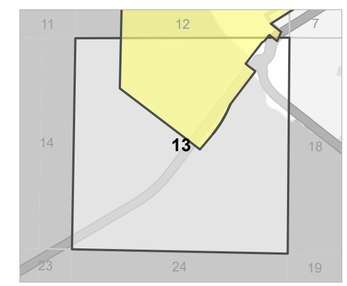

CANCELLED TAXLOT NUMBERS

100-A1	167	179	190	700
100-A2	168	180	192	800
100-A4	169	181	193	801
140-L2	170	181-A1	194	900
150-A2	171	182	195	1000
160	172	183	196	1100
161	173	184	197	1200
162	174	185	200-A1	1301
163	175	186	300	1400
164	176	187	401	1401
165	177	189	500	1480
166	178	189-A1	600	1601-L1

FOR ADDITIONAL MAPS VISIT OUR WEBSITE AT

www.clatsopcounty.gov

This map was produced using Clatsop County GIS data. The data is maintained by Clatsop County to support its governmental activities. Clatsop County is not responsible for any map errors, possible misuse, or misinterpretation.

PLOT DATE: 8/12/2024

8 10 13