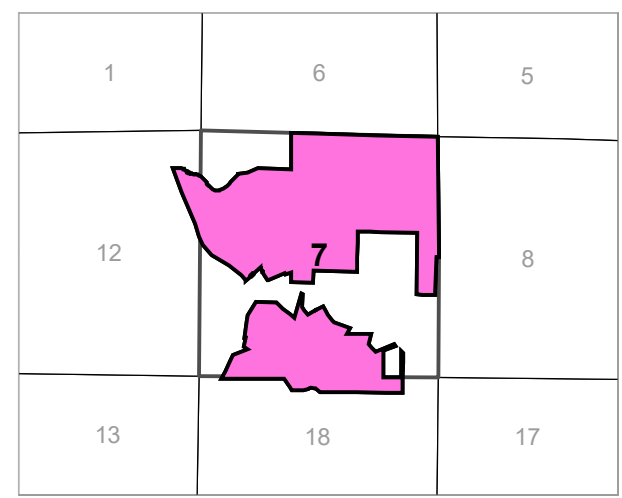
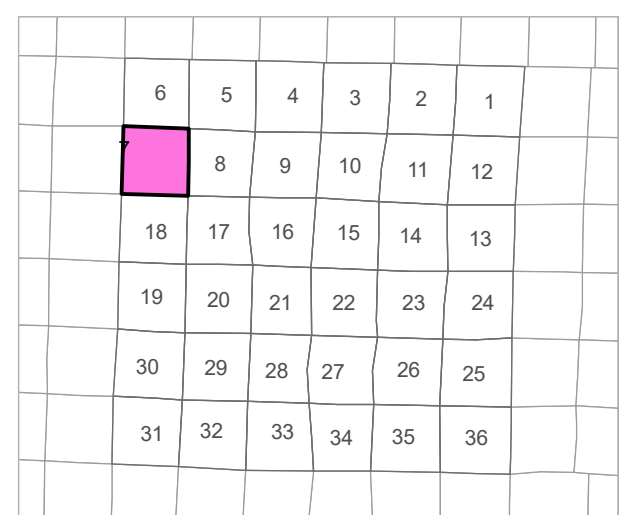
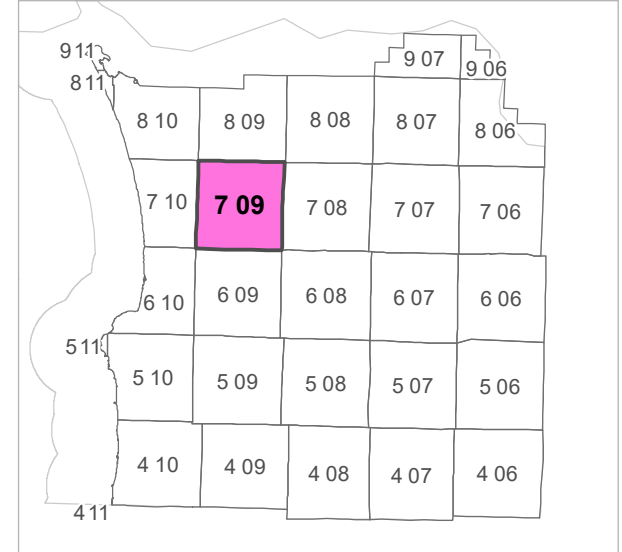


7 09 07  
**CLATSOP COUNTY**  
 SECTION 7 T7N R9W WM

0 250 500 1,000 ft

Scale 1:4,800



**CANCELLED TAXLOT NUMBERS**

|       |     |     |     |     |
|-------|-----|-----|-----|-----|
| 100M1 | 502 | 507 | 602 | 704 |
| 200U1 | 503 | 508 | 700 | 800 |
| 200U2 | 504 | 509 | 701 | 901 |
| 500   | 505 | 600 | 702 | 902 |
| 501   | 506 | 601 | 703 | 903 |



FOR ADDITIONAL MAPS VISIT OUR WEBSITE AT  
[www.co.clatsop.or.us](http://www.co.clatsop.or.us)

This map was produced using Clatsop County GIS data. The data is maintained by Clatsop County to support its governmental activities. Clatsop County is not responsible for any map errors, possible misuse, or misinterpretation.



PLOT DATE: 11/13/2019

**7 09 07**

