7 09 02 C
CLATSOP COUNTY
SW 1/4 SEC.2 T7N R9W WM

0 125 250 500 ft

Scale 1:2,400

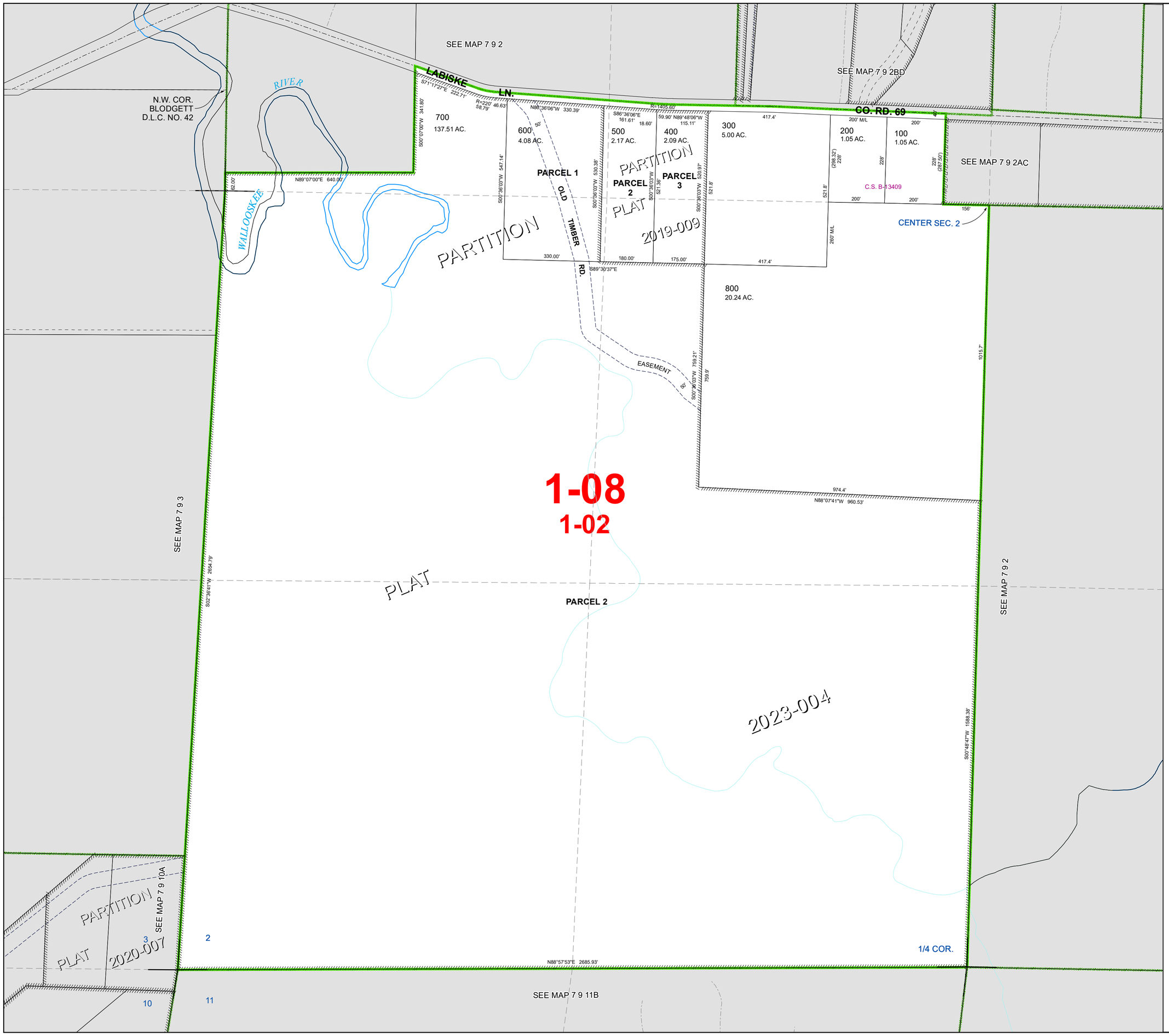

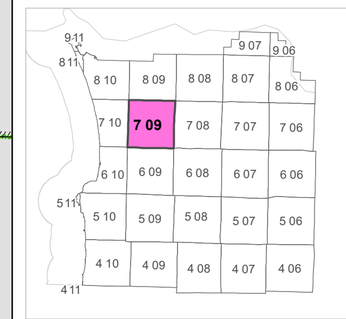

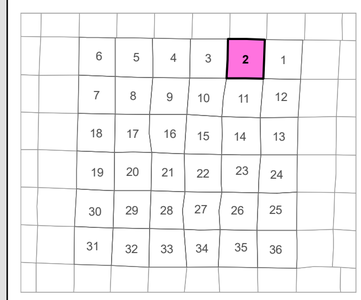

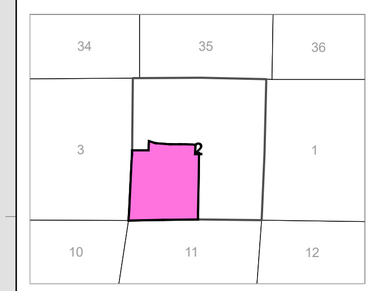

FOR ADDITIONAL MAPS VISIT OUR WEBSITE AT
www.clatsopcounty.gov

This map was produced using Clatsop County GIS data. The data is maintained by Clatsop County to support its governmental activities. Clatsop County is not responsible for any map errors, possible misuse, or misinterpretation.

PLOT DATE: 5/23/2023

7 09 02 C