7 09 17
CLATSOP COUNTY
SECTION 17 T7N R9W WM

0 250 500 1,000 ft

Scale 1:4,800

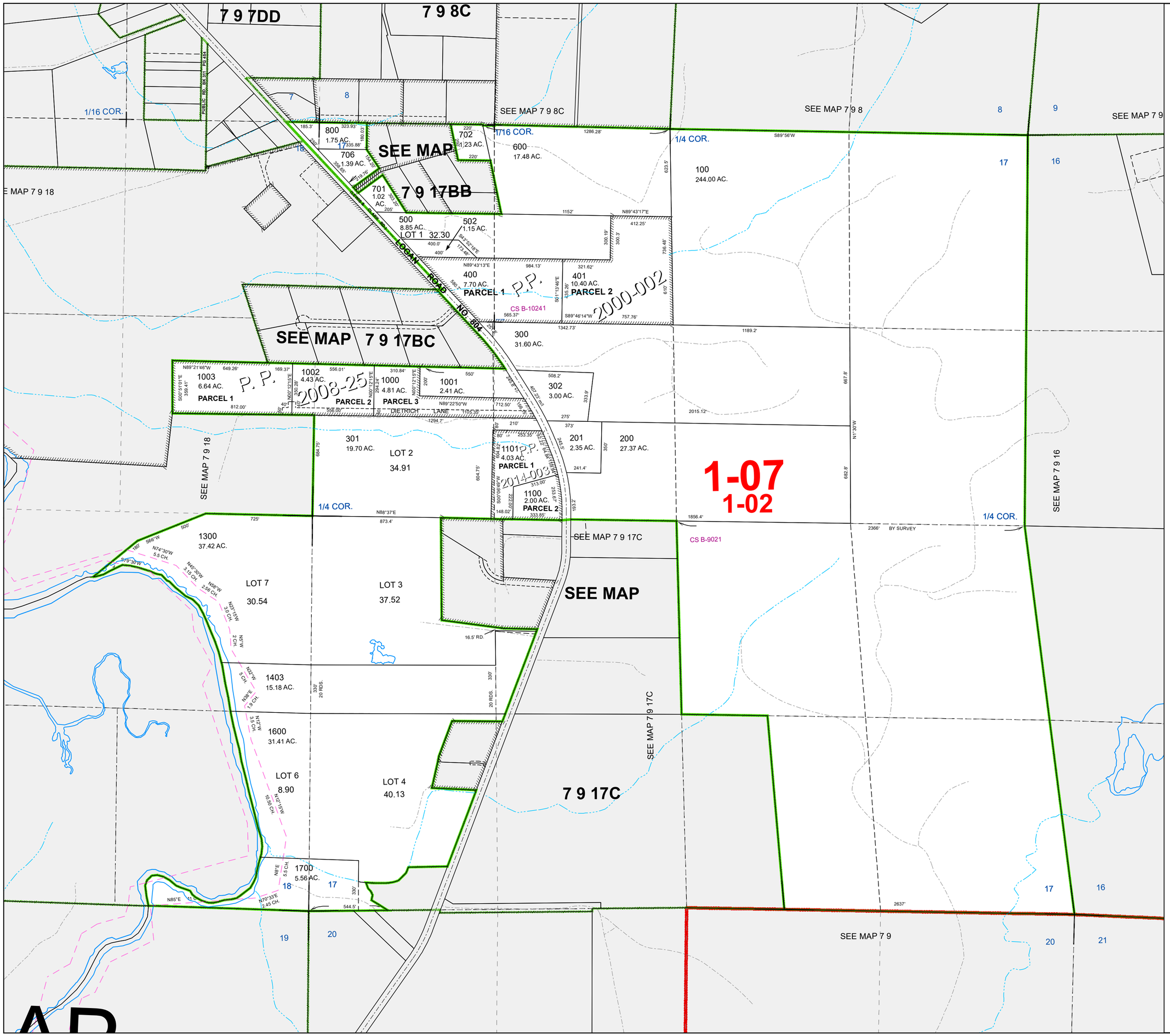

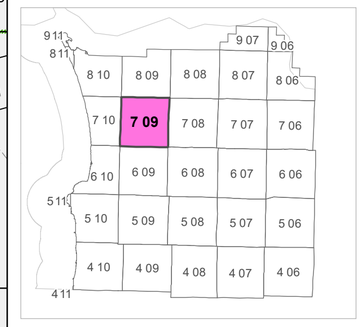

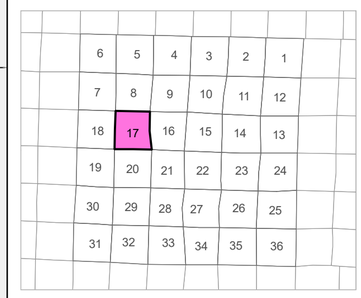

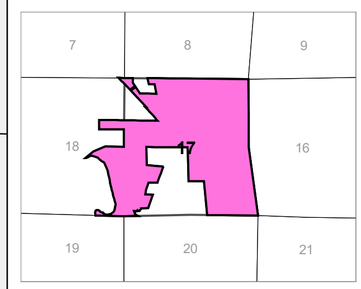

CANCELLED TAXLOT NUMBERS

100M1	707	1302	1405	1602
501	900	1400	1406	1603
703	901	1401	1500	1604
704	1200	1402	1501	
705	1301	1404	1601	

FOR ADDITIONAL MAPS VISIT OUR WEBSITE AT
www.co.clatsop.or.us

This map was produced using Clatsop County GIS data. The data is maintained by Clatsop County to support its governmental activities. Clatsop County is not responsible for any map errors, possible misuse, or misinterpretation.

PLOT DATE: 11/13/2019

7 09 17