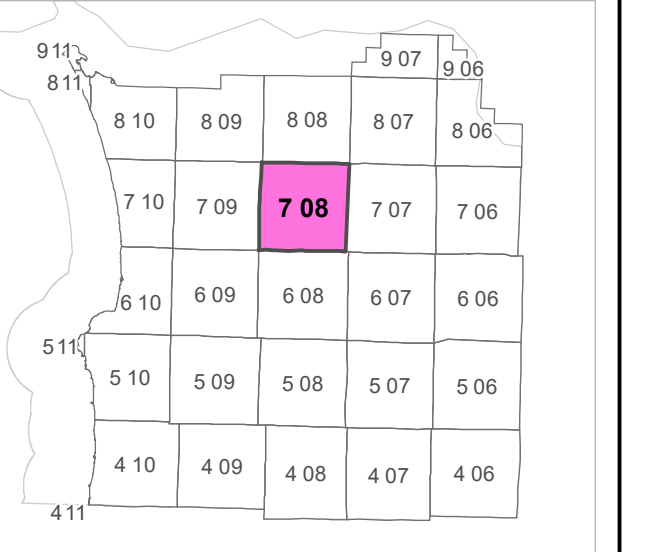
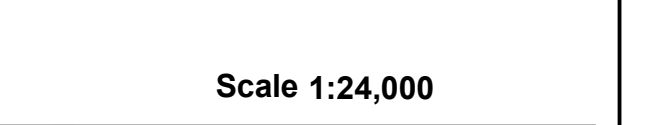



7 08  
**CLATSOP COUNTY**  
 T7N R8W WM



**CANCELLED TAXLOT NUMBERS**

100M1	1400M1	2701M1	3702M1	5500
601M1U1	1500	2800M1	3900M1	5600M1
601M1U2	1501	2900M1	4500M1	5700M1
601M1U3	1600	3000M1	4600M1	5800M1
601M1U4	1601	3100M1	4700M1	5900M1
602M1	1800M1	3100M2	4800M1	6000M1
800M1	1801M1	3101	4900M1	6100M1
900M1	1900	3200M1	4901	6200M1
1100M2	2000M1	3400M1	5000M1	6300M1
1201	2200M1	3500M1	5100M1	
1201M1	2201	3600M1	5200M1	
1300	2300M1	3700M1	5300M1	
1300M1	2400M1	3701M1	5400M1	



FOR ADDITIONAL MAPS VISIT OUR WEBSITE AT  
[www.co.clatsop.or.us](http://www.co.clatsop.or.us)

*This map was produced using Clatsop County GIS data. The data is maintained by Clatsop County to support its governmental activities. Clatsop County is not responsible for any map errors, possible misuse, or misinterpretation.*