

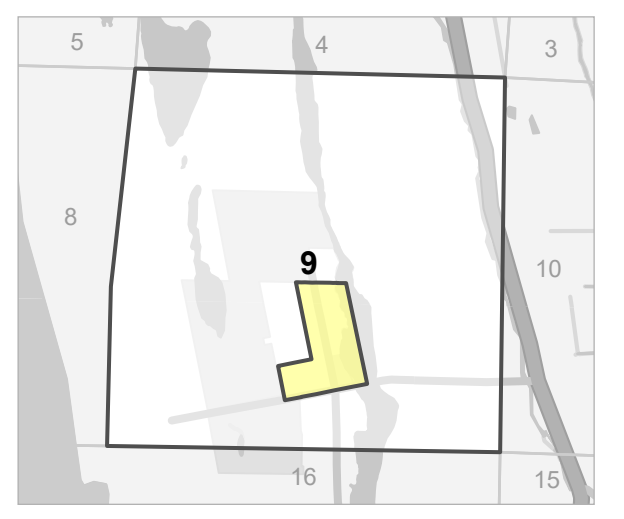
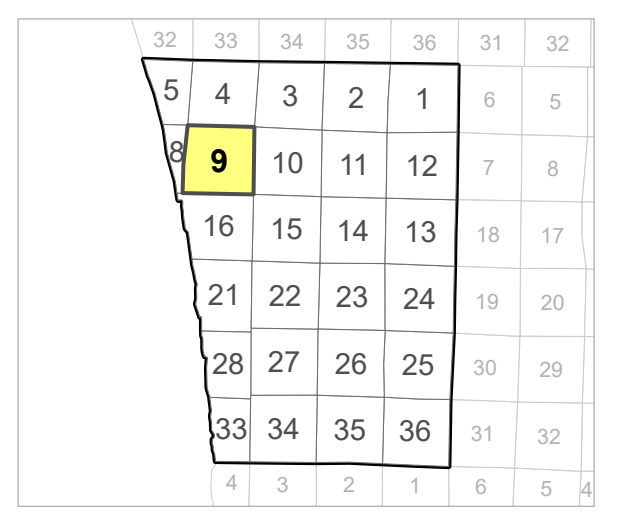
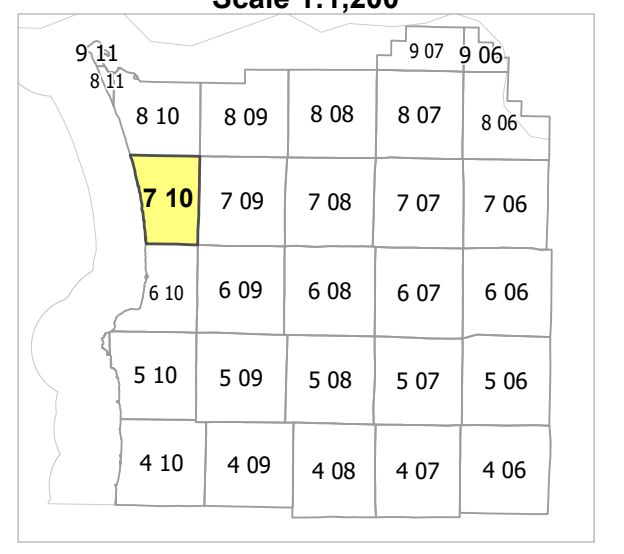
7 10 09 DB
CLATSOP COUNTY

NW 1/4 SE 1/4 SEC.9 T7N R10W WM

0 70 140 280 ft

NAD 1983 HARN StatePlane Oregon North FIPS 3601 Feet Int

Scale 1:1,200



CANCELLED TAXLOT NUMBERS

300	2300	3100	4501	4508
680	3000	3101	4503-U1	5100
681	3000-U1	3800	4503-U2	5500
1100	3000-U2	4303	4505	5601



FOR ADDITIONAL MAPS VISIT OUR WEBSITE AT
www.clatsopcounty.gov

This map was produced using Clatsop County GIS data. The data is maintained by Clatsop County to support its governmental activities. Clatsop County is not responsible for any map errors, possible misuse, or misinterpretation.

PLOT DATE: 9/11/2024
7 10 09 DB

