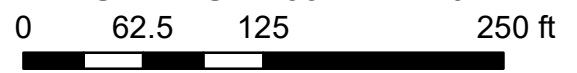
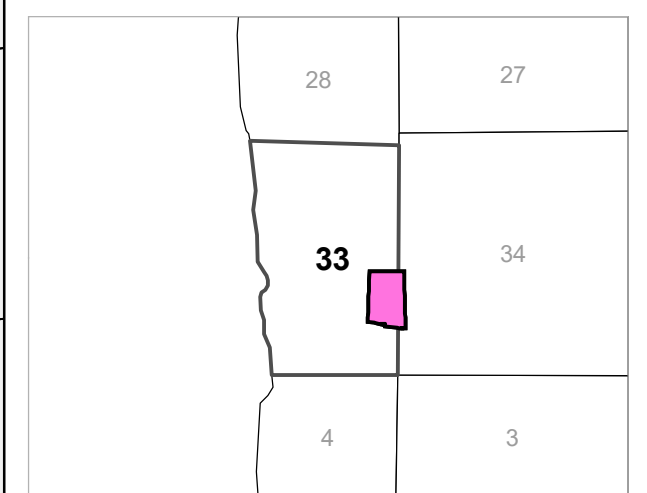
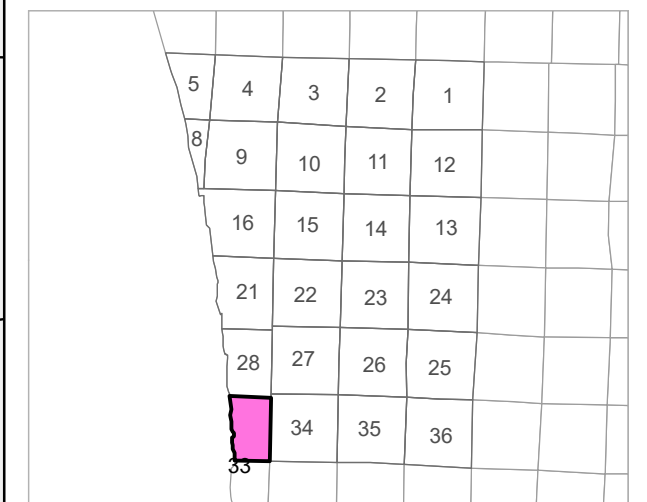
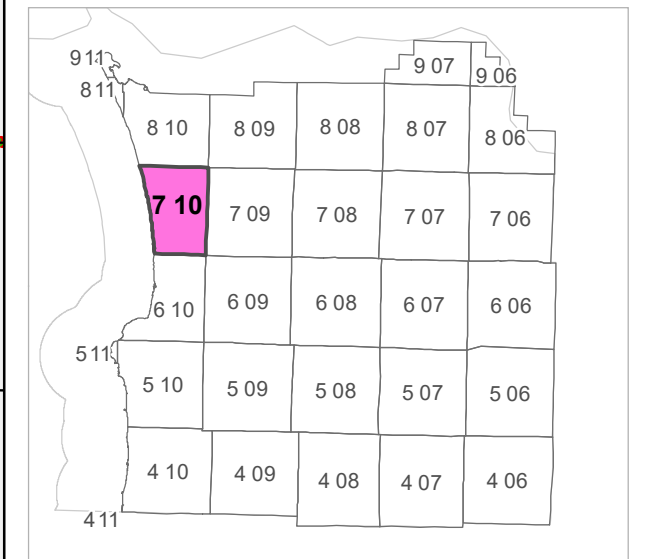


7 10 33 DA  
 CLATSOP COUNTY  
 NE 1/4 SE 1/4 SEC.33 T7N R10W WM



Scale 1:1,200



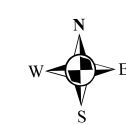
CANCELLED TAXLOT NUMBERS

5900



FOR ADDITIONAL MAPS VISIT OUR WEBSITE AT  
[www.co.clatsop.or.us](http://www.co.clatsop.or.us)

This map was produced using Clatsop County GIS data. The data is maintained by Clatsop County to support its governmental activities. Clatsop County is not responsible for any map errors, possible misuse, or misinterpretation.



PLOT DATE: 11/19/2019

7 10 33 DA

