7 10 28 BA
CLATSOP COUNTY
NE 1/4 NW 1/4 SEC.28 T7N R10W WM

0 62.5 125 250 ft

Scale 1:1,200

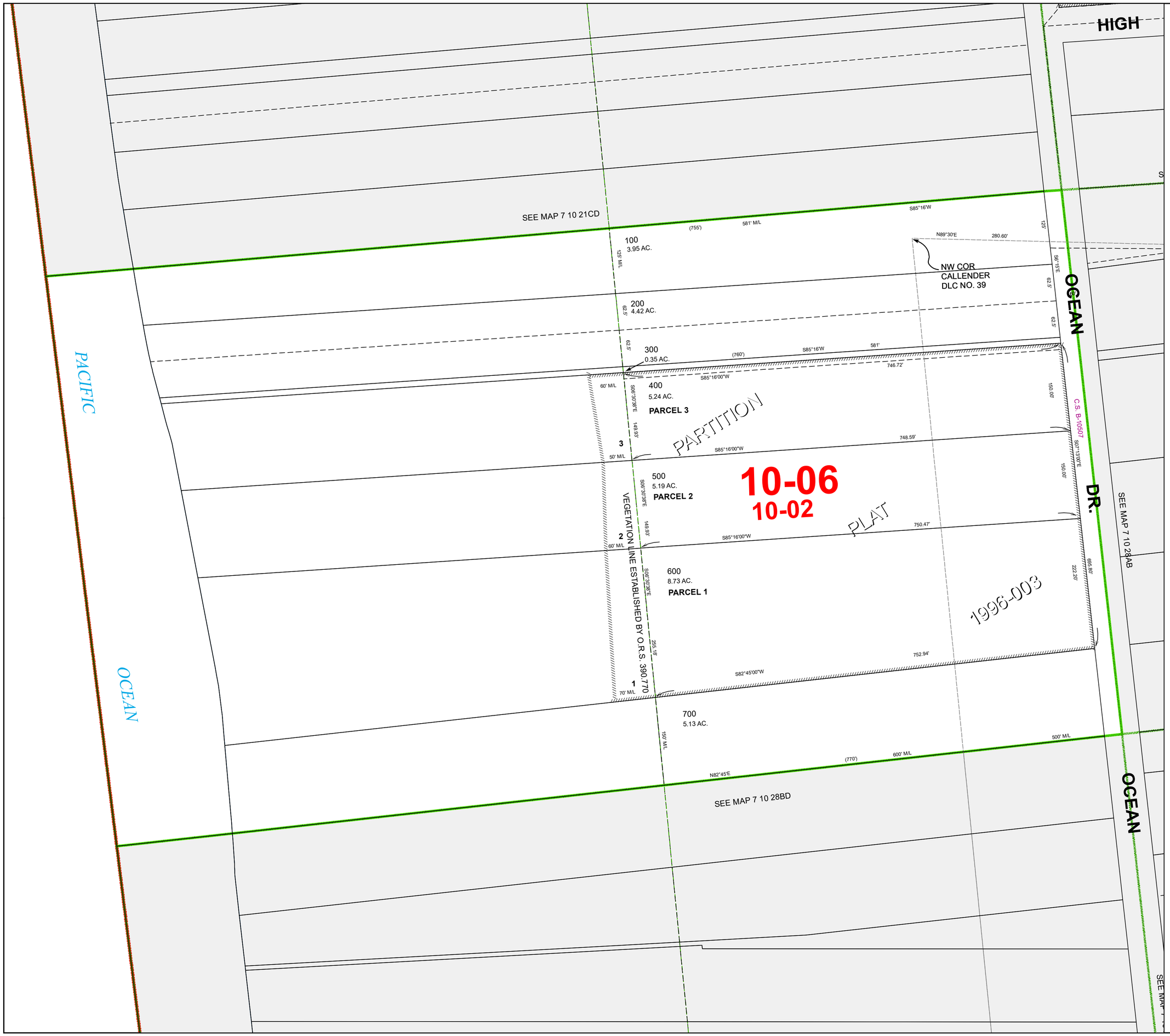

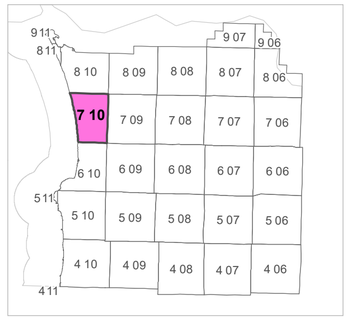

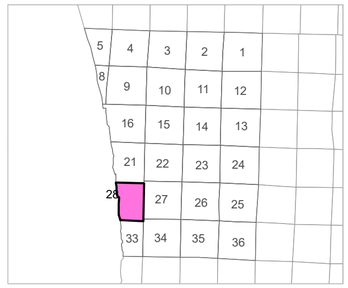

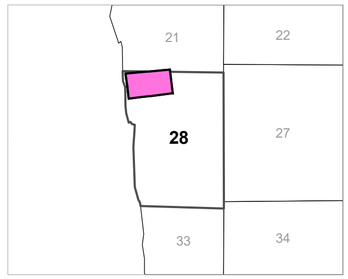

FOR ADDITIONAL MAPS VISIT OUR WEBSITE AT

www.co.clatsop.or.us

This map was produced using Clatsop County GIS data. The data is maintained by Clatsop County to support its governmental activities. Clatsop County is not responsible for any map errors, possible misuse, or misinterpretation.

PLOT DATE: 11/20/2019

7 10 28 BA