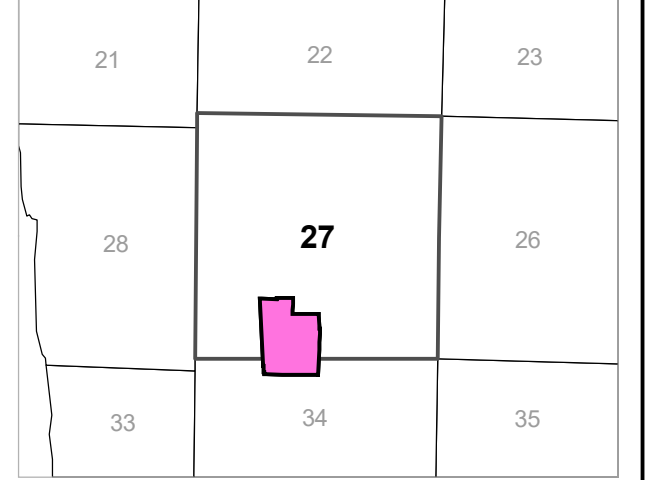
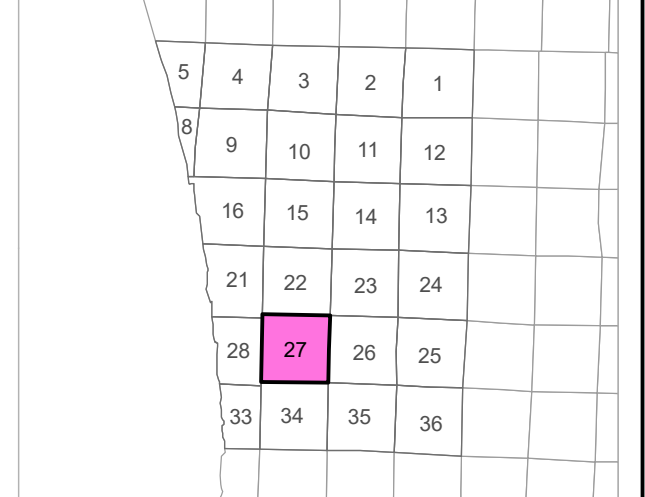
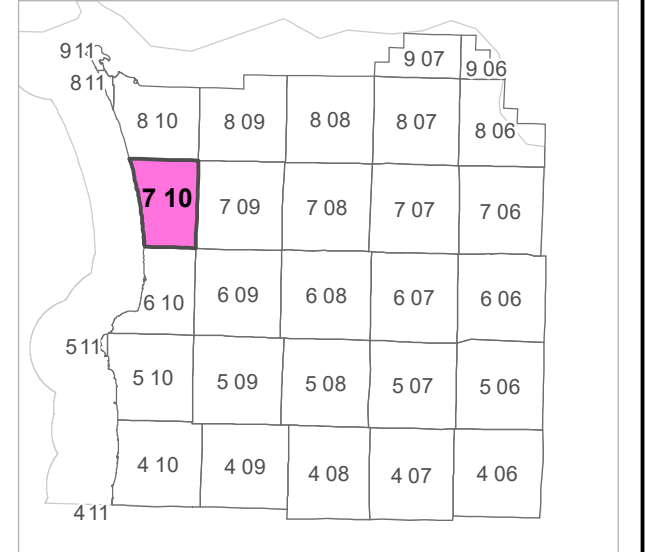
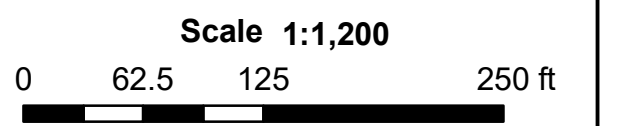



7 10 27 CD
CLATSOP COUNTY
 SE 1/4 SW 1/4 SEC.27 T7N R10W WM



CANCELLED TAXLOT NUMBERS
 100 200 700M1



FOR ADDITIONAL MAPS VISIT OUR WEBSITE AT
www.co.clatsop.or.us

This map was produced using Clatsop County GIS data. The data is maintained by Clatsop County to support its governmental activities. Clatsop County is not responsible for any map errors, possible misuse, or misinterpretation.

PLOT DATE: 11/02/2020
7 10 27 CD

