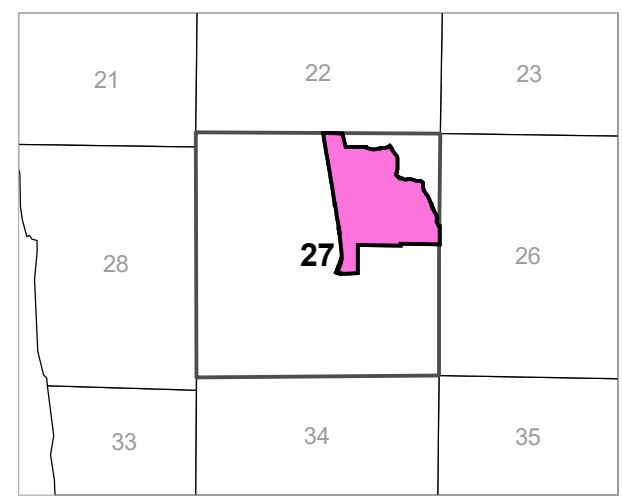
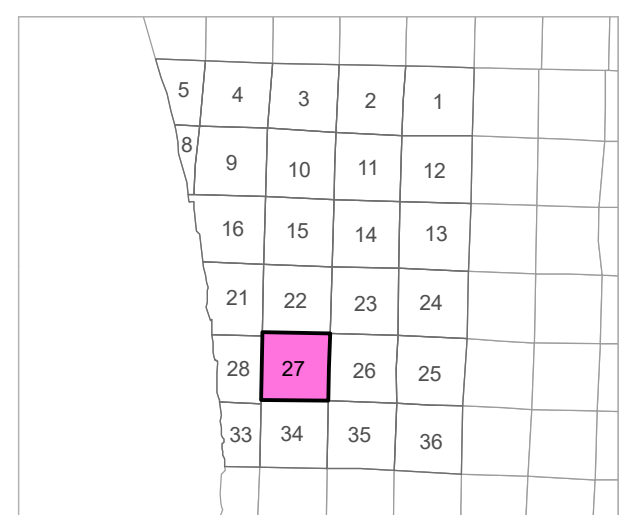
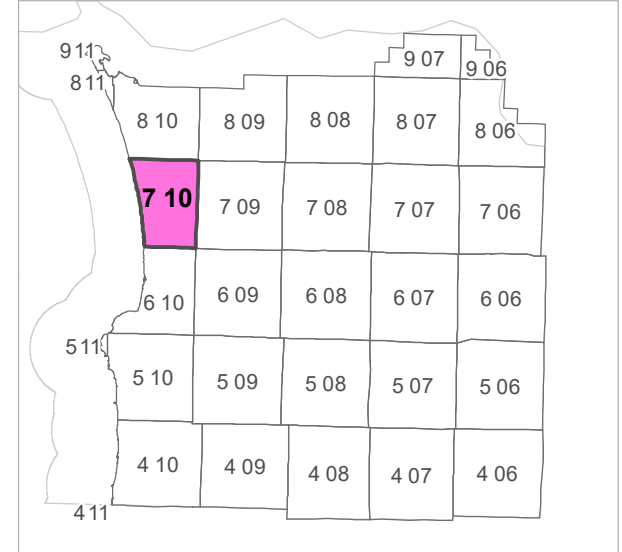


7 10 27 A
CLATSOP COUNTY
 NE 1/4 SEC.27 T7N R10W WM
 0 125 250 500 ft

Scale 1:2,400



CANCELLED TAXLOT NUMBERS

1000



FOR ADDITIONAL MAPS VISIT OUR WEBSITE AT
www.co.clatsop.or.us

This map was produced using Clatsop County GIS data. The data is maintained by Clatsop County to support its governmental activities. Clatsop County is not responsible for any map errors, possible misuse, or misinterpretation.



PLOT DATE: 11/15/2019
7 10 27 A

