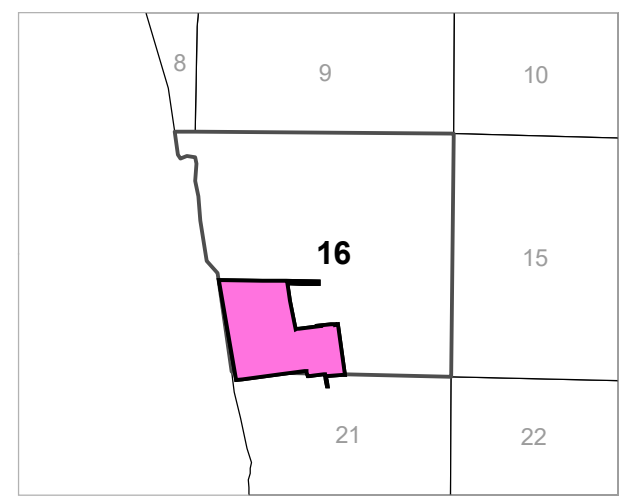
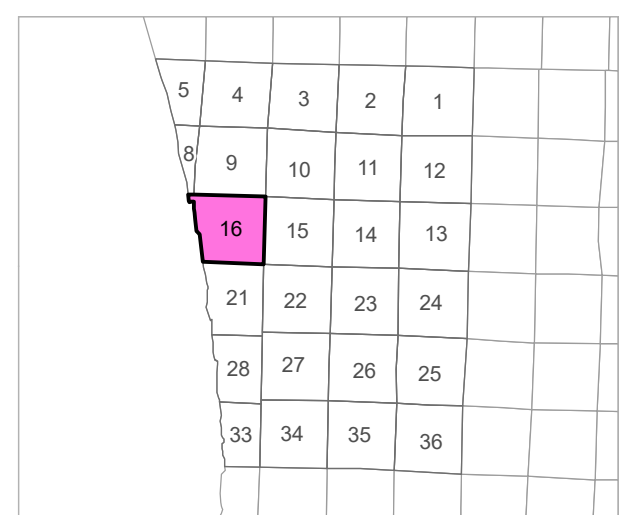
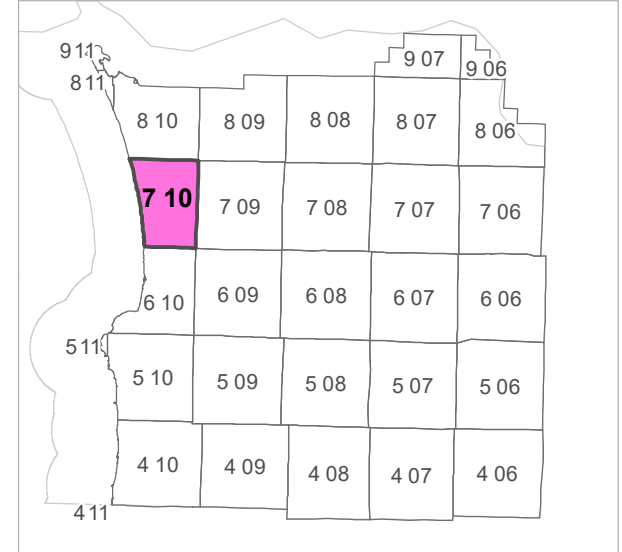


7 10 16 C
CLATSOP COUNTY
SW 1/4 SEC.16 T7N R10W WM
 0 125 250 500 ft

Scale 1:2,400



CANCELLED TAXLOT NUMBERS

100	302	701	1101
101	401	801	1200
201	501	900	1501
301	601	1001	1601



FOR ADDITIONAL MAPS VISIT OUR WEBSITE AT
www.co.clatsop.or.us

This map was produced using Clatsop County GIS data. The data is maintained by Clatsop County to support its governmental activities. Clatsop County is not responsible for any map errors, possible misuse, or misinterpretation.

PLOT DATE: 5/18/2021
7 10 16 C

