6 10 04 AA

CLATSOP COUNTY

NE 1/4 NE 1/4 SEC.4 T6N R10W WM

0 62.5 125 250 ft

Scale 1:1,200

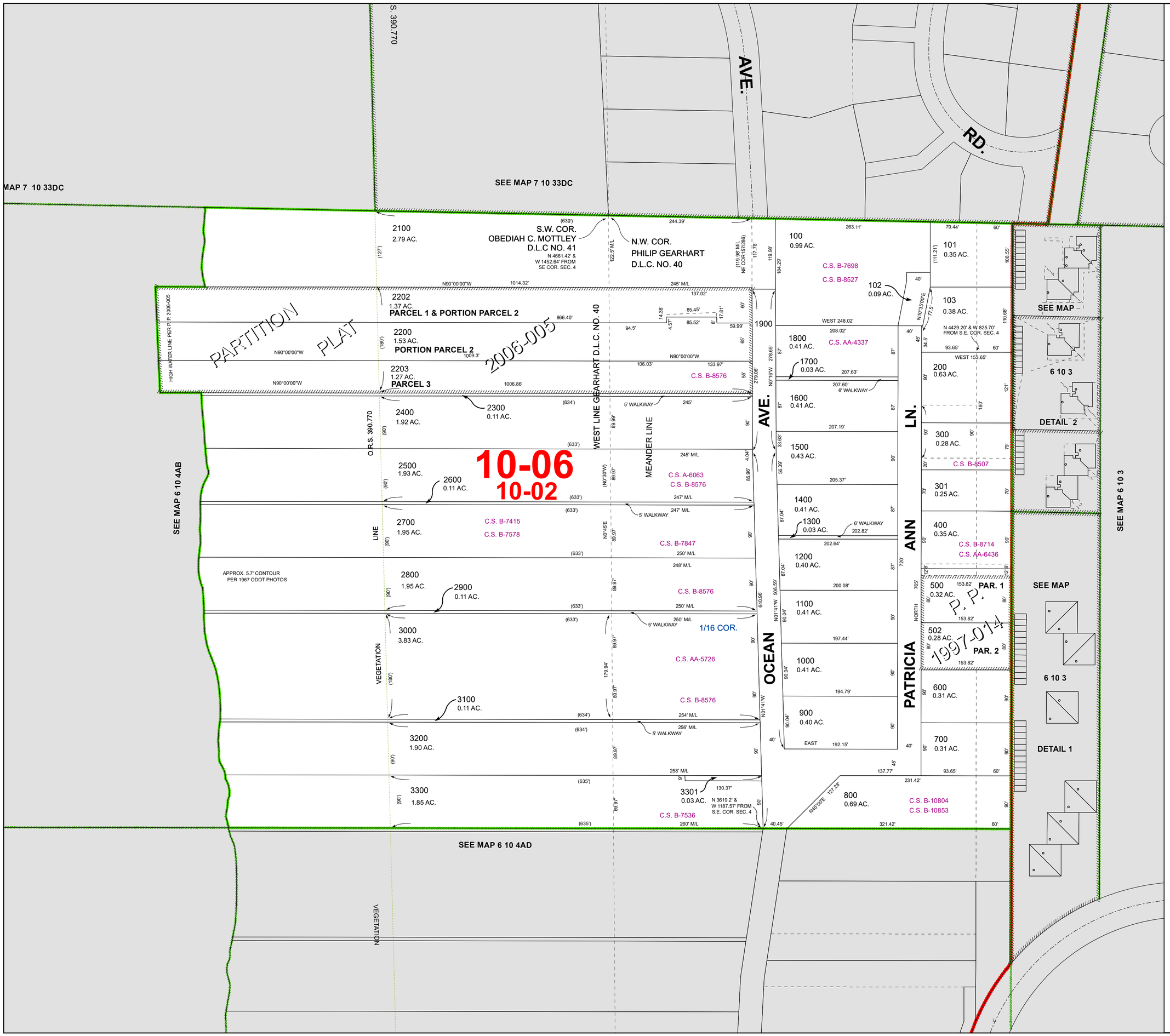

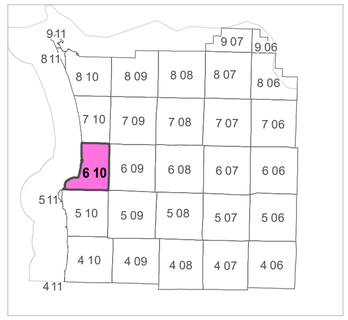

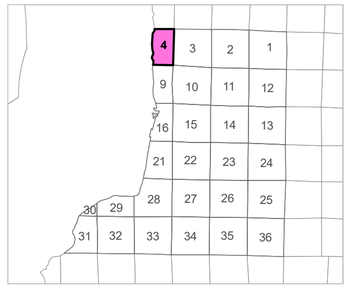

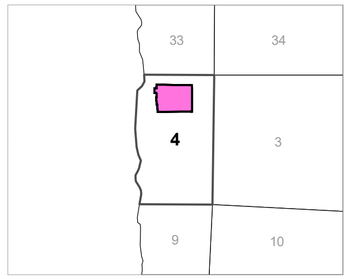

CANCELLED TAXLOT NUMBERS

401	2101	2501	3001	3400
500T1	2201	2701	3201	
2000	2401	2801	3302	

FOR ADDITIONAL MAPS VISIT OUR WEBSITE AT

www.co.clatsop.or.us

This map was produced using Clatsop County GIS data. The data is maintained by Clatsop County to support its governmental activities. Clatsop County is not responsible for any map errors, possible misuse, or misinterpretation.

PLOT DATE: 11/13/2023

6 10 04 AA