6 10 28 BA

CLATSOP COUNTY

NE 1/4 NW 1/4 SEC.28 T6N R10W WM

0 62.5 125 250 ft

Scale 1:1,200

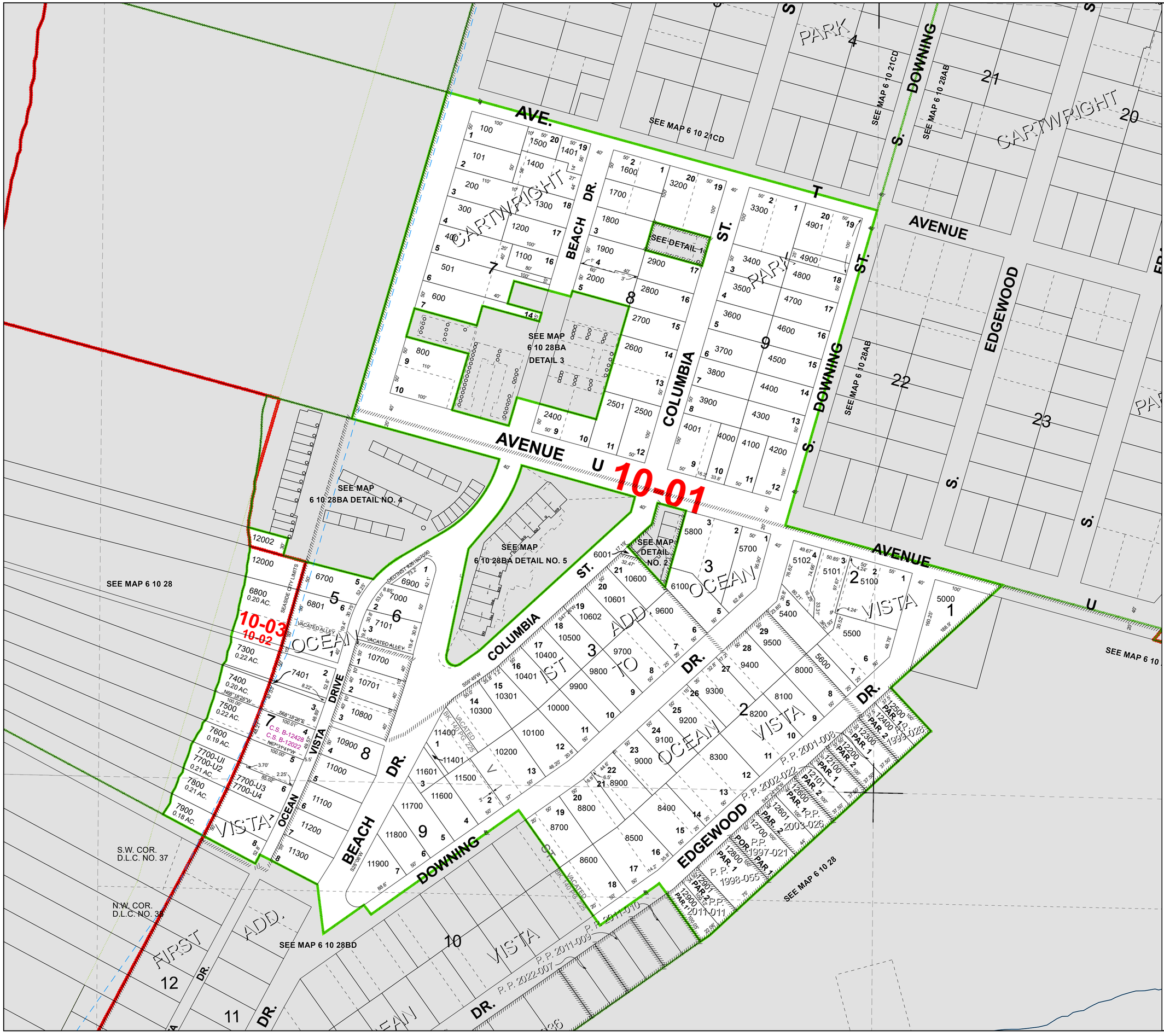

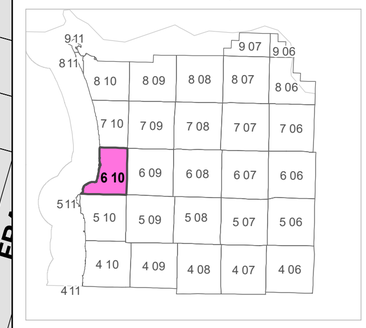

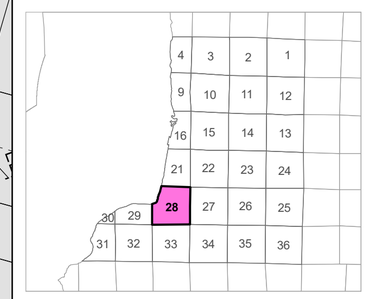

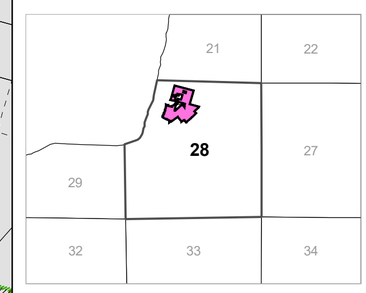

CANCELLED TAXLOT NUMBERS

500	2200	5301	6500	7501
700	2300	5900	6600	7601
1000	3000	6000	6901	7701
1400	3100	6200	7100	12001
1901	5200	6300	7200	70310
2100	5300	6400	7201	

FOR ADDITIONAL MAPS VISIT OUR WEBSITE AT

www.co.clatsop.or.us

This map was produced using Clatsop County GIS data. The data is maintained by Clatsop County to support its governmental activities. Clatsop County is not responsible for any map errors, possible misuse, or misinterpretation.

PLOT DATE: 1/17/2023

6 10 28 BA