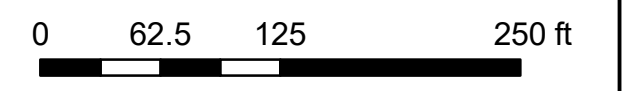
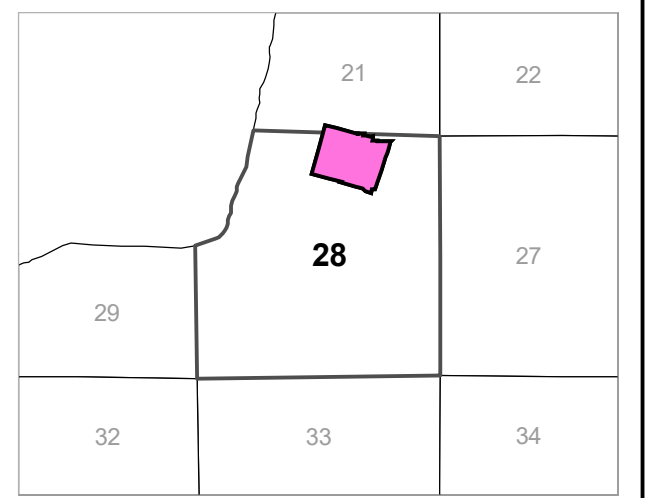
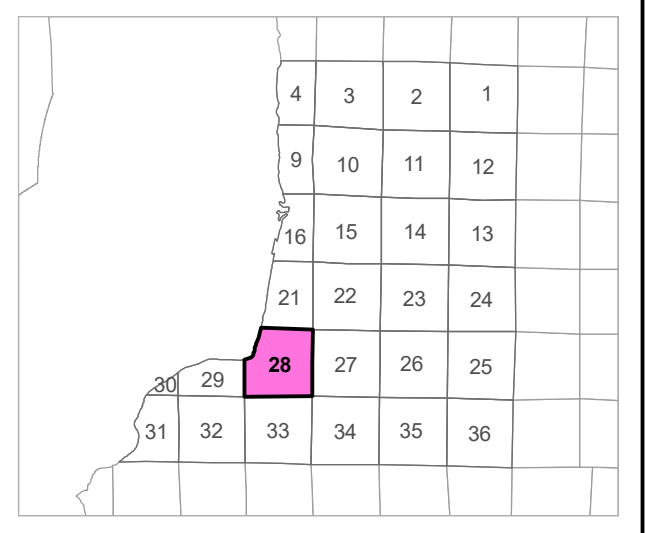
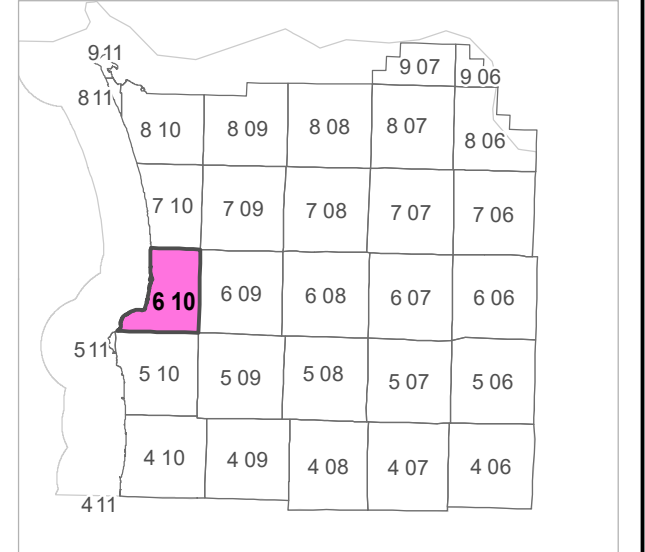


6 10 28 AB
CLATSOP COUNTY
 NW 1/4 NE 1/4 SEC.28 T6N R10W WM




Scale 1:1,200



CANCELLED TAXLOT NUMBERS

801	4800	7900	10600	10801
918	6900U1	8200	10700A1	10900
1700	6900U2	8701A1	10701	11000
2800	7700	8801	10703	
3402	7800	9700	10800	



FOR ADDITIONAL MAPS VISIT OUR WEBSITE AT
www.co.clatsop.or.us

This map was produced using Clatsop County GIS data. The data is maintained by Clatsop County to support its governmental activities. Clatsop County is not responsible for any map errors, possible misuse, or misinterpretation.

PLOT DATE: 11/30/2023
6 10 28 AB

