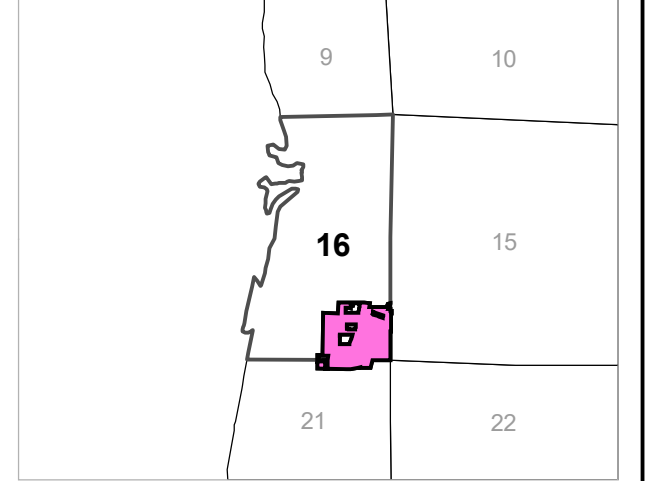
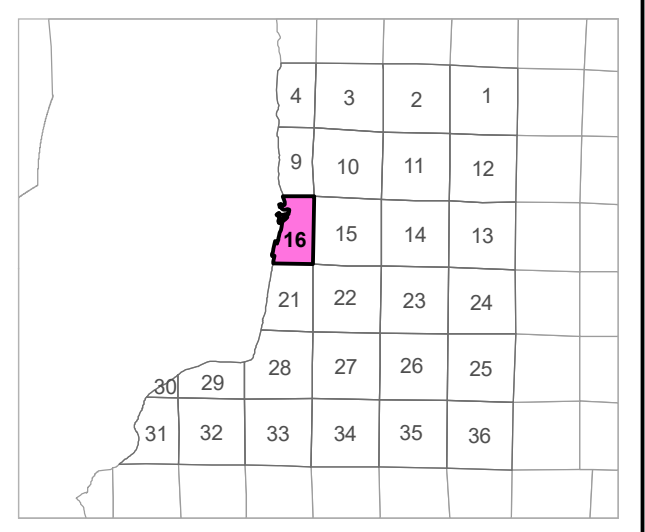


6 10 16 DD
CLATSOP COUNTY
 SE 1/4 SE 1/4 SEC.16 T6N R10W WM




Scale 1:1,200



CANCELLED TAXLOT NUMBERS

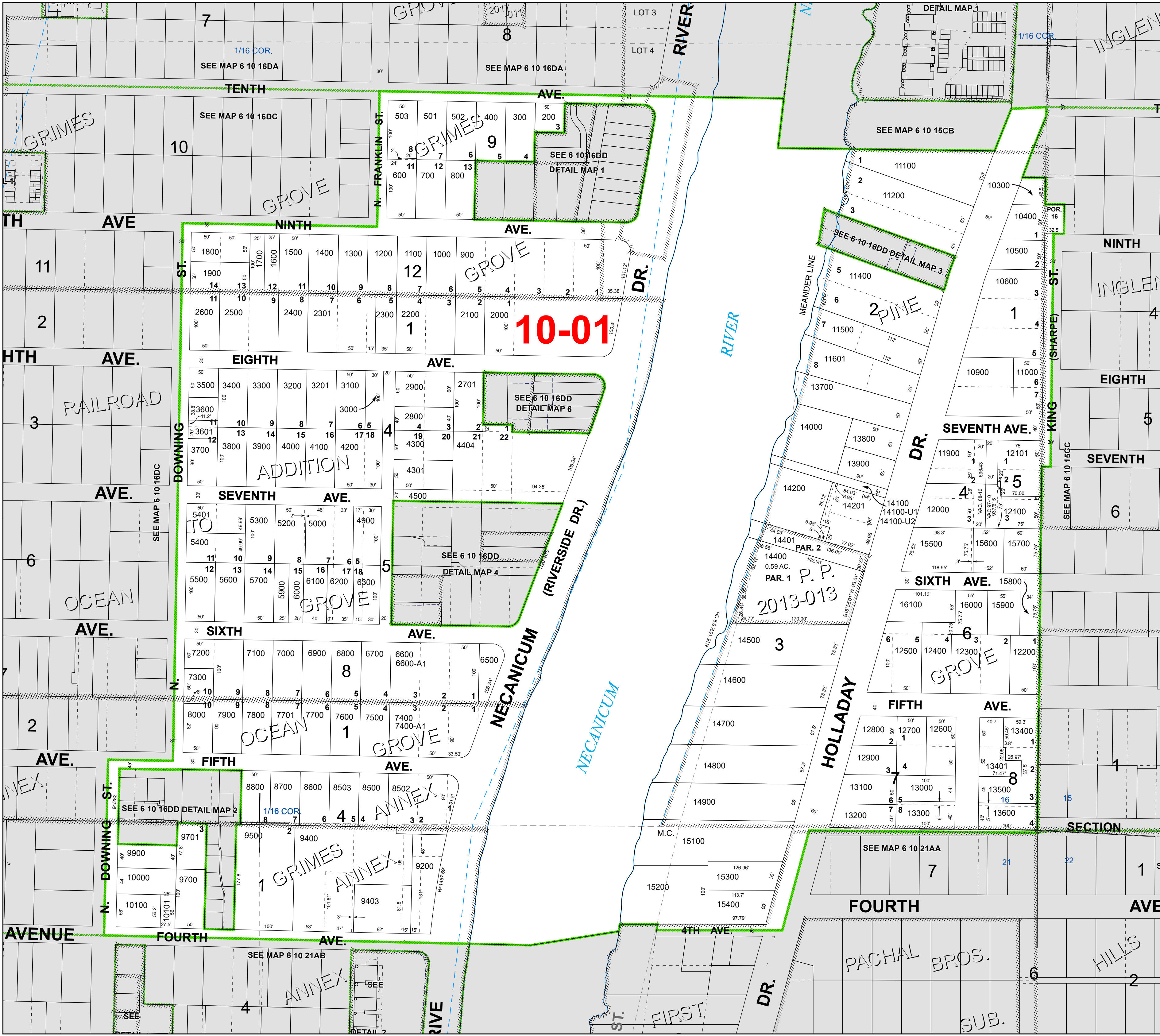
102	4602	6501	10200	80000
103	4701	8400	10201	80001
104	4702	8501	10700	80002
500	4801	8900	10800	80003
2702	4804	8901	11501	80004
3900U1	4805	9100	11600	90000
3900U2	4806	9101	11700	90001
4400	4807	9300	11800	90002
4401	5100	9301	14202	
4402	5800	9401	14203	
4403	6400	9402	14300	
4405	6401	9901	15000	



FOR ADDITIONAL MAPS VISIT OUR WEBSITE AT
www.co.clatsop.or.us

This map was produced using Clatsop County GIS data. The data is maintained by Clatsop County to support its governmental activities. Clatsop County is not responsible for any map errors, possible misuse, or misinterpretation.

PLOT DATE: 2/07/2023
6 10 16 DD



10-01

2013-013 P.P.