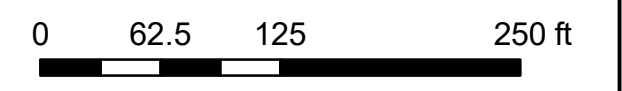
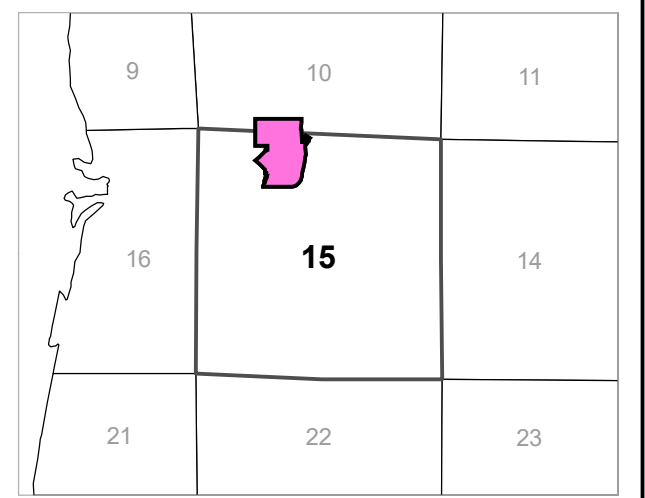
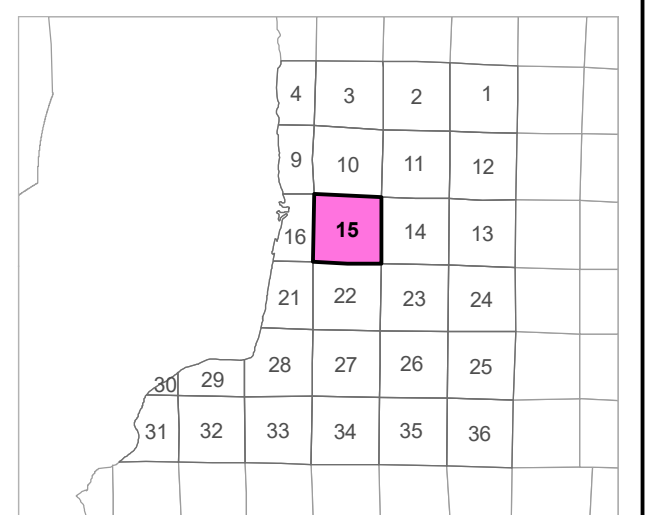
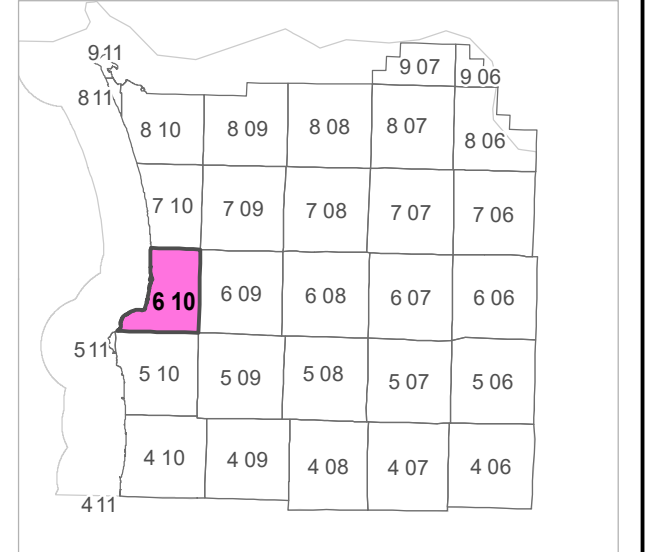


6 10 15 BA
CLATSOP COUNTY
 NE 1/4 NW 1/4 SEC.15 T6N R10W WM




Scale 1:1,200



CANCELLED TAXLOT NUMBERS

100	4801	5803	6809	7200
500	4802	5806	6810	7300
801	4900	5900	6811	7400
1000	5000	6101	6812	7500
1200	5001	6101A1	6813	7600
2100	5100	6301	6814	7700
2101	5101	6700	6815	7800
3501	5102	6800	6816	8000
3901	5103	6801	6817	8100
4200	5104	6802	6818	8200
4300	5105	6803	6900	8300
4400	5200	6804	7000	8400
4500	5201	6805	7001	8500
4600	5202	6806	7002	8600
4700	5300	6807	7100	8701
4800	5802	6808	7101	8702



FOR ADDITIONAL MAPS VISIT OUR WEBSITE AT
www.co.clatsop.or.us

This map was produced using Clatsop County GIS data. The data is maintained by Clatsop County to support its governmental activities. Clatsop County is not responsible for any map errors, possible misuse, or misinterpretation.

PLOT DATE: 12/04/2023
6 10 15 BA

