
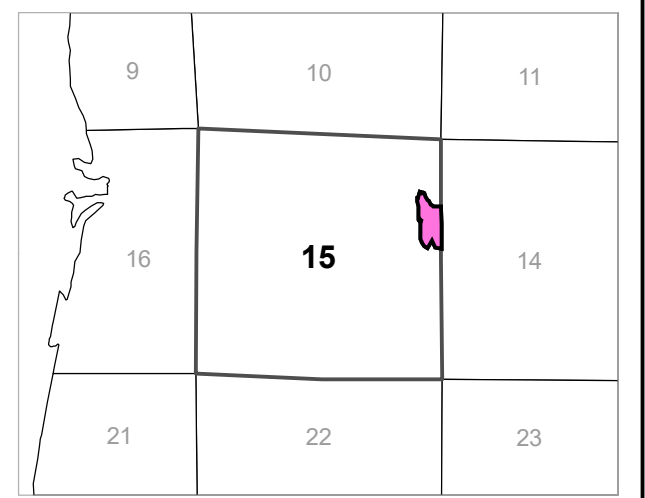
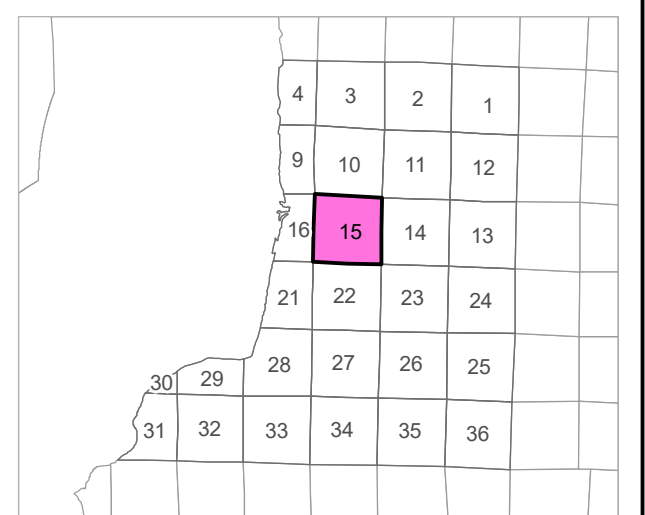
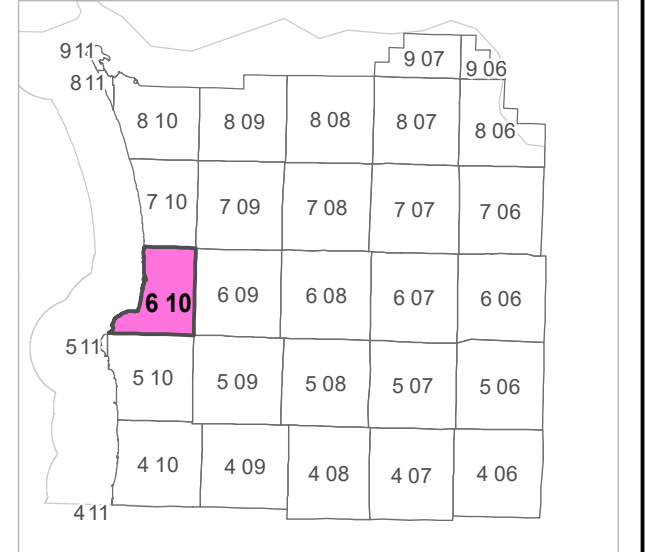


6 10 15 AD
CLATSOP COUNTY
 SE 1/4 NE 1/4 SEC.15 T6N R10W WM




Scale 1:1,200



CANCELLED TAXLOT NUMBERS

501



FOR ADDITIONAL MAPS VISIT OUR WEBSITE AT
www.co.clatsop.or.us

This map was produced using Clatsop County GIS data. The data is maintained by Clatsop County to support its governmental activities. Clatsop County is not responsible for any map errors, possible misuse, or misinterpretation.



PLOT DATE: 11/01/2019

6 10 15 AD

