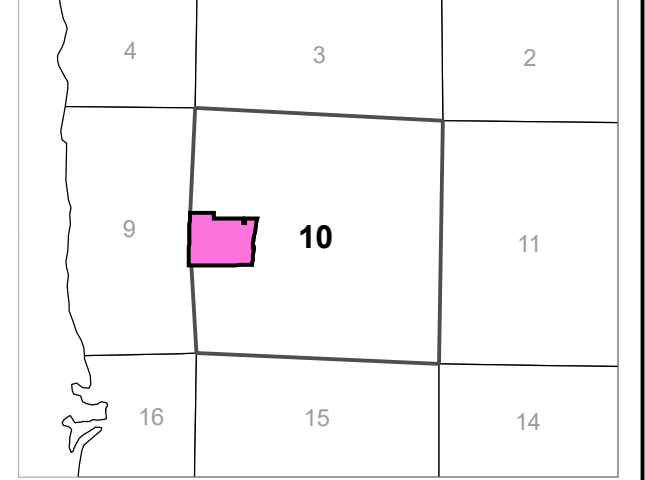
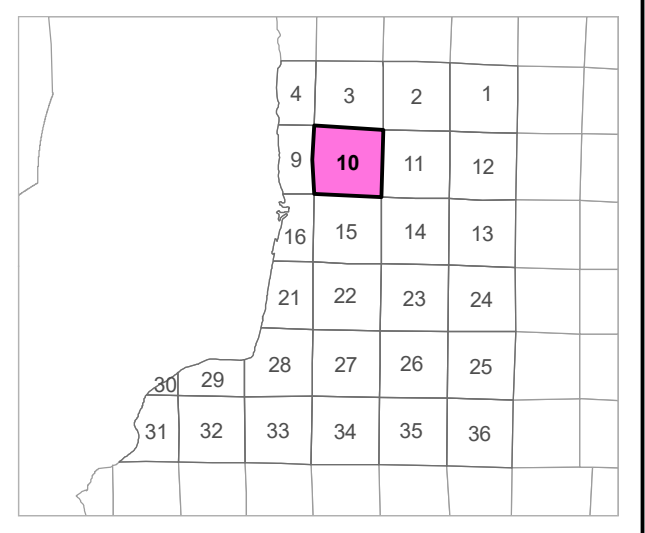
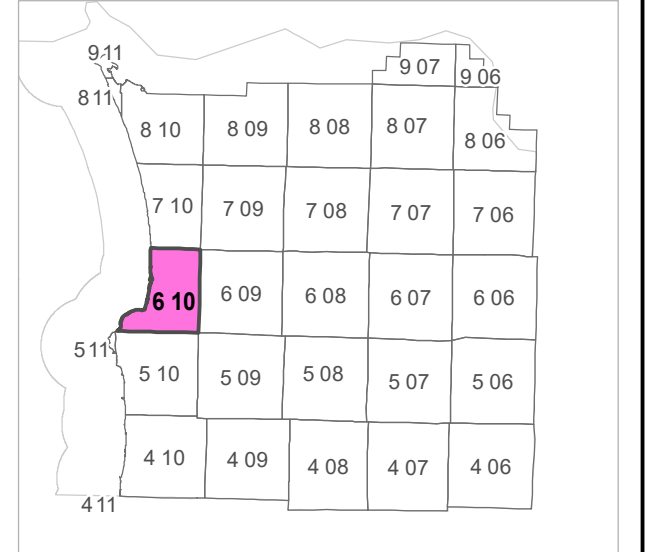


6 10 10 CB
CLATSOP COUNTY
 NW 1/4 SW 1/4 SEC.10 T6N R10W WM


0 62.5 125 250 ft

Scale 1:1,200



CANCELLED TAXLOT NUMBERS

914	4002	4111	4126U2	4133
1200	4003	4112	4126U3	4135
2400	4004	4113	4126U4	4402
2401	4103	4122	4126U5	4700
2800	4104	4123	4126U6	
3100	4105	4124	4126U7	
3901	4106	4125	4126U8	
4001	4107	4126U1	4128	



FOR ADDITIONAL MAPS VISIT OUR WEBSITE AT
www.co.clatsop.or.us

This map was produced using Clatsop County GIS data. The data is maintained by Clatsop County to support its governmental activities. Clatsop County is not responsible for any map errors, possible misuse, or misinterpretation.

PLOT DATE: 11/02/2023

6 10 10 CB