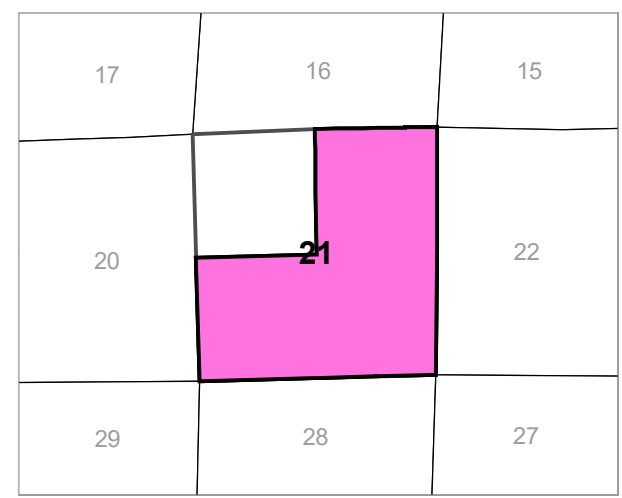
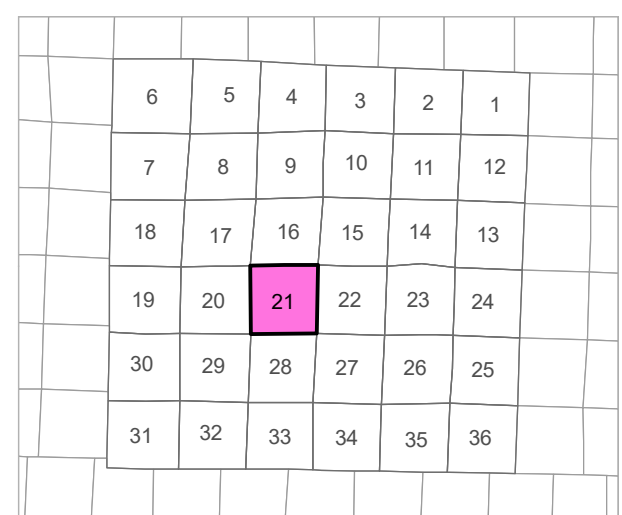
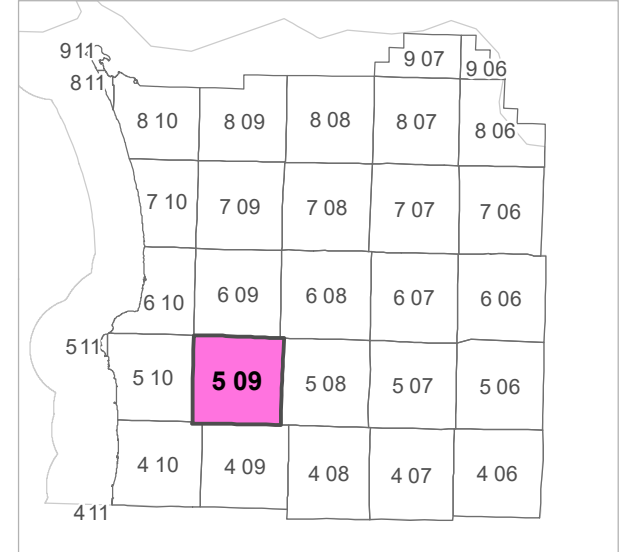


5 09 21
CLATSOP COUNTY
 SECTION 21 T5N R9W WM

0 250 500 1,000 ft

Scale 1:4,800



CANCELLED TAXLOT NUMBERS

- | | | | | |
|-----|-----|-----|--------|--------|
| 304 | 603 | 802 | 904 | 1001M1 |
| 500 | 604 | 900 | 905 | 1002 |
| 600 | 700 | 901 | 1000 | 1003 |
| 601 | 800 | 902 | 1000M1 | 1200M1 |
| 602 | 801 | 903 | 1001 | 1300M1 |



FOR ADDITIONAL MAPS VISIT OUR WEBSITE AT
www.co.clatsop.or.us

This map was produced using Clatsop County GIS data. The data is maintained by Clatsop County to support its governmental activities. Clatsop County is not responsible for any map errors, possible misuse, or misinterpretation.

PLOT DATE: 10/30/2019
5 09 21

