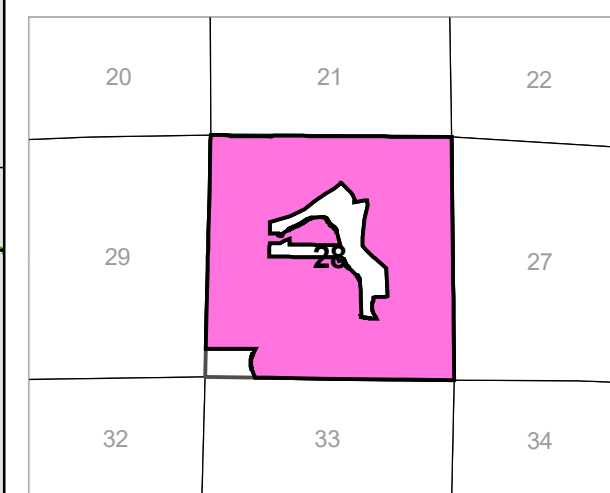
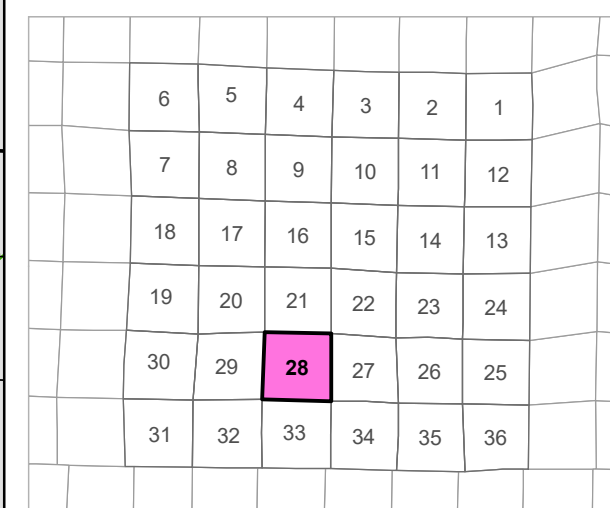
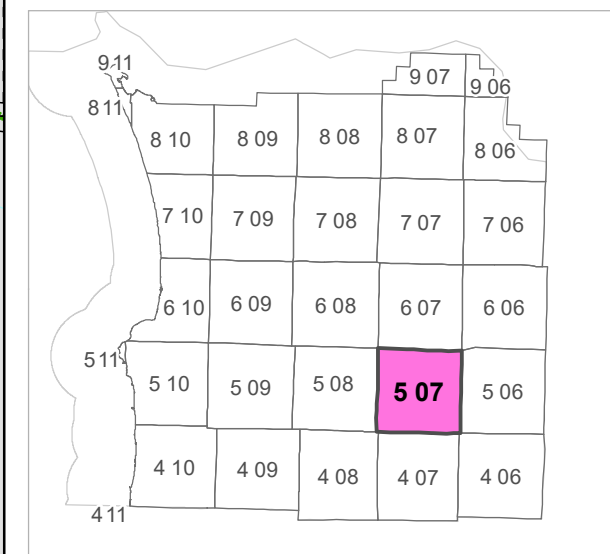


5 07 28
CLATSOP COUNTY
SECTION 28 T5N R7W WM

0 250 500 1,000 ft

Scale 1:4,800



CANCELLED TAXLOT NUMBERS

104	512	801	1201M1	1209
105	703	802	1205	
503	704	1100	1206	
510	705	1101	1207	
511	800	1102	1208	



FOR ADDITIONAL MAPS VISIT OUR WEBSITE AT

www.co.clatsop.or.us

This map was produced using Clatsop County GIS data. The data is maintained by Clatsop County to support its governmental activities. Clatsop County is not responsible for any map errors, possible misuse, or misinterpretation.



PLOT DATE: 8/17/2021

5 07 28

