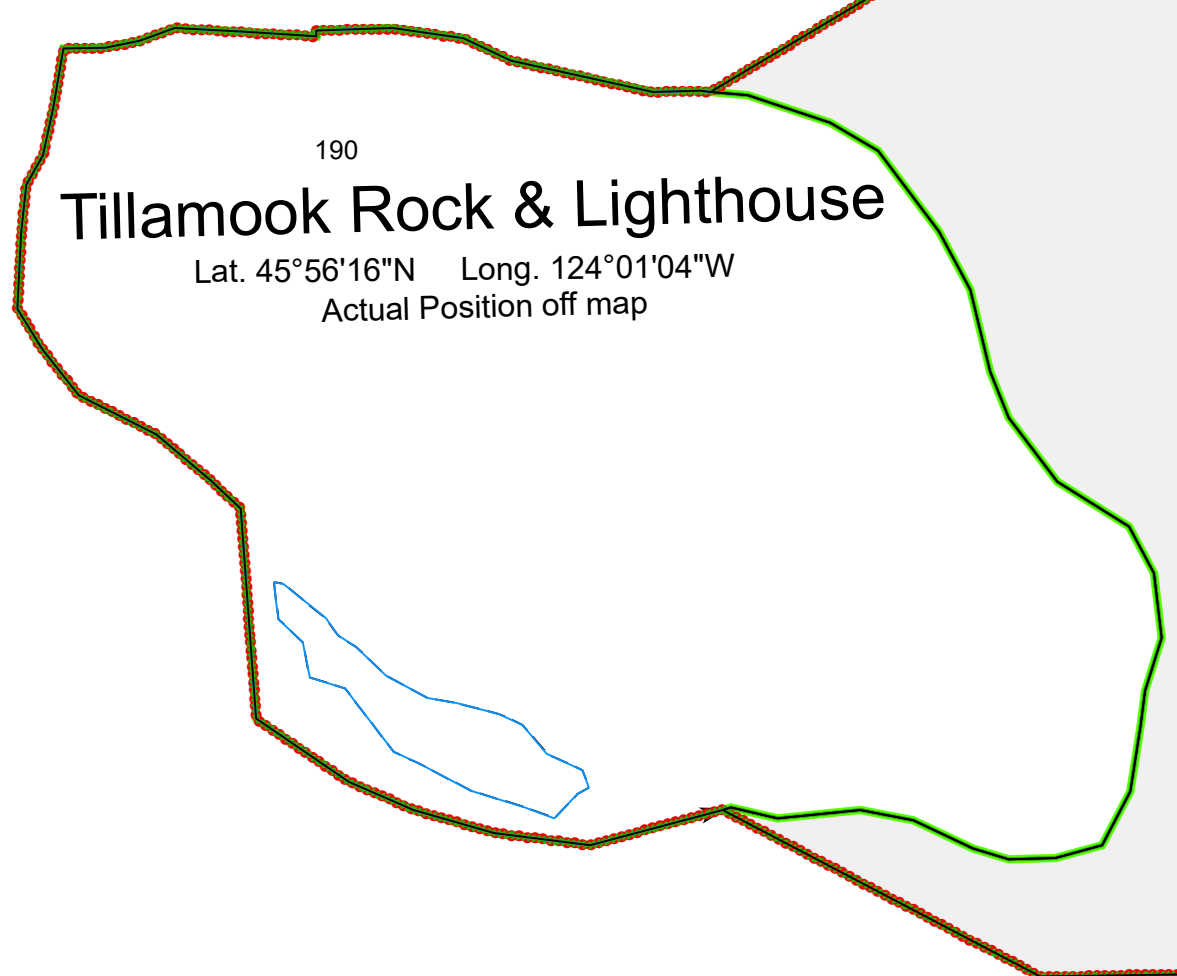
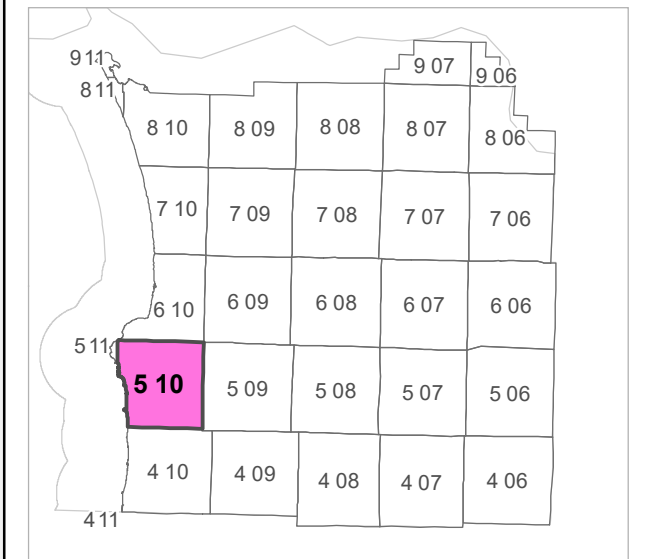
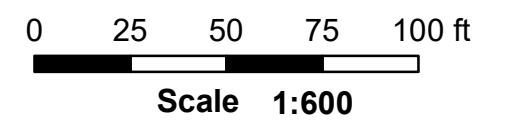


5 10
CLATSOP COUNTY
T5N R10W WM DETAIL 2



190
Tillamook Rock & Lighthouse
Lat. 45°56'16"N Long. 124°01'04"W
Actual Position off map



FOR ADDITIONAL MAPS VISIT OUR WEBSITE AT
www.co.clatsop.or.us

This map was produced using Clatsop County GIS data. The data is maintained by Clatsop County to support its governmental activities. Clatsop County is not responsible for any map errors, possible misuse, or misinterpretation.



PLOT DATE: 10/31/2019

5 10