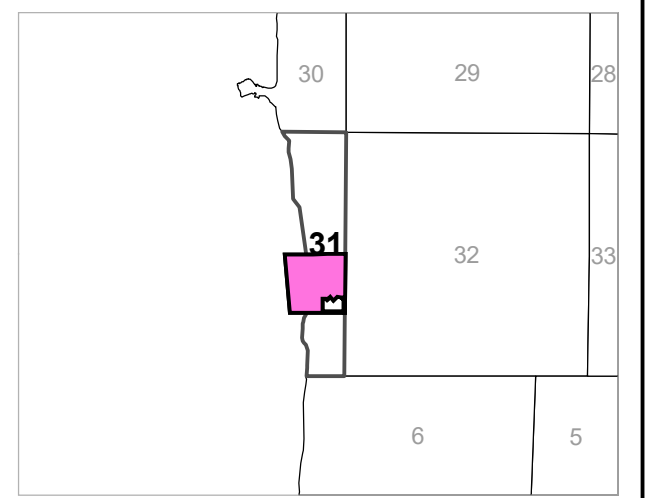
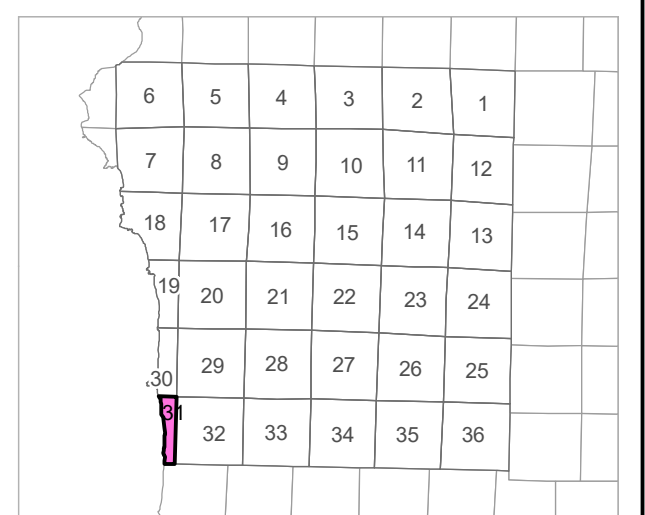
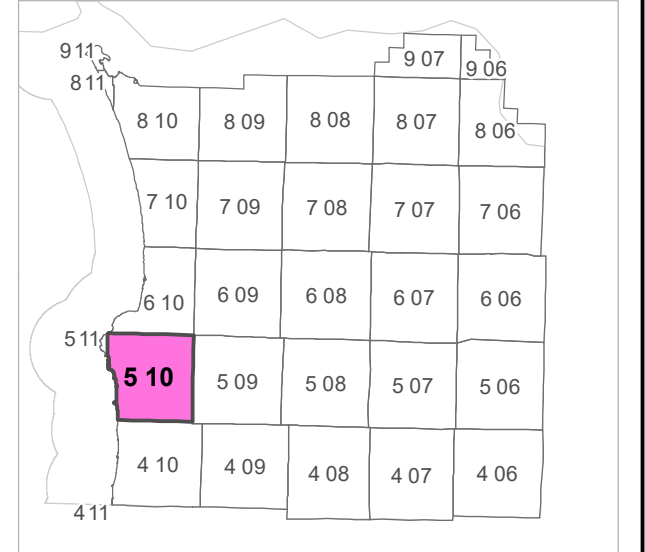


5 10 31 DA
CLATSOP COUNTY
 NE 1/4 SE 1/4 SEC.31 T5N R10W WM

0 62.5 125 250 ft

Scale 1:1,200



CANCELLED TAXLOT NUMBERS

1200	1600	1802	2003	2303
1400	1700	1803	2101	2304
1401	1701	1901	2201	2400
1500	1801	2001	2203	8101



FOR ADDITIONAL MAPS VISIT OUR WEBSITE AT
www.co.clatsop.or.us

This map was produced using Clatsop County GIS data. The data is maintained by Clatsop County to support its governmental activities. Clatsop County is not responsible for any map errors, possible misuse, or misinterpretation.



PLOT DATE: 3/29/2021

5 10 31 DA

