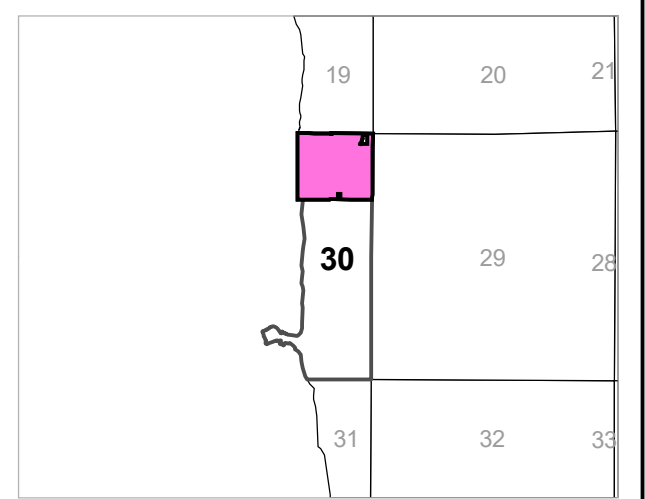
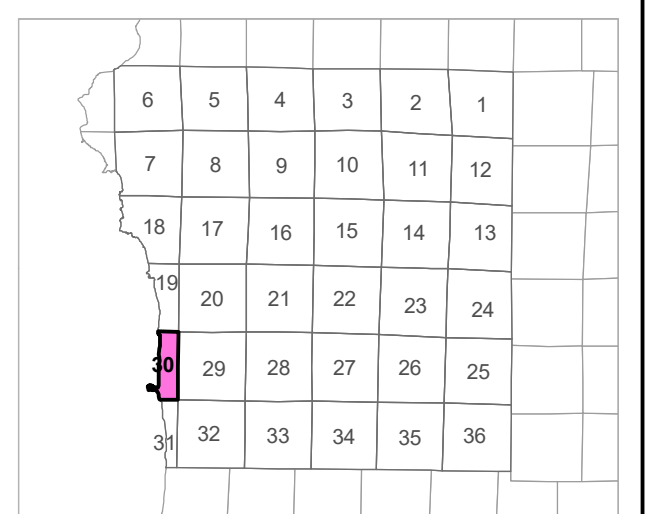
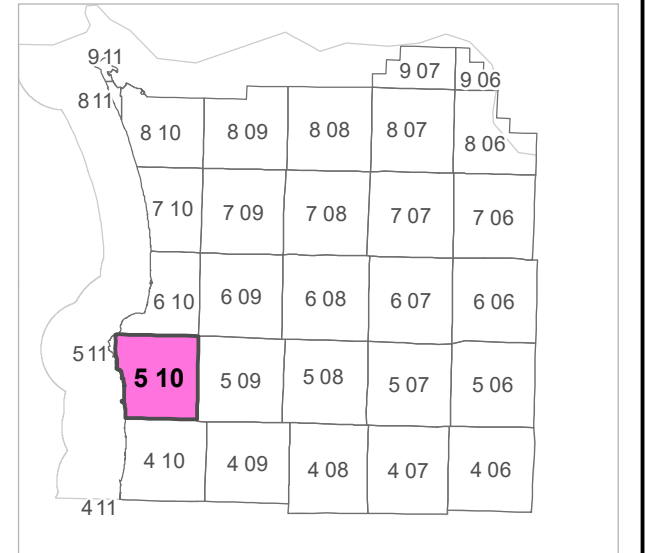


5 10 30 AA
CLATSOP COUNTY
 NE 1/4 NE 1/4 SEC.30 T5N R10W WM



Scale 1:1,200



CANCELLED TAXLOT NUMBERS

901	4500	7502	15100	15310
902	4501	8600A1	15201	15312
3000	4600	11301	15301	15314
3500	4700	11401	15302	
4400	4701	12800	15304	
4401	6601	13400	15306	
4403	6700	14300	15308	



FOR ADDITIONAL MAPS VISIT OUR WEBSITE AT
www.co.clatsop.or.us

This map was produced using Clatsop County GIS data. The data is maintained by Clatsop County to support its governmental activities. Clatsop County is not responsible for any map errors, possible misuse, or misinterpretation.

PLOT DATE: 2/10/2023
5 10 30 AA



10-02

10-08

G.L.O. MEANDER LINE PER DEC. 1856 SURVEY
 VEGETATION LINE PER O.R.S. 390.770

SEE MAP 5 10 29

SEE MAP 5 10 29BC

SEE MAP 5 10 30AD

SEE MAP 5 10 30AD

SEE MAP 5 10 16 COR.