

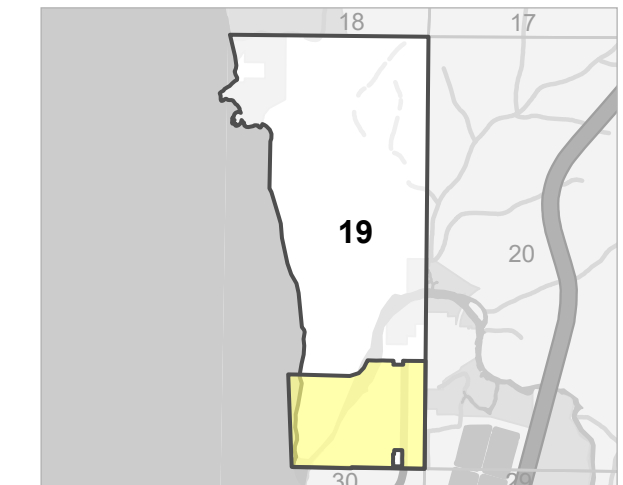
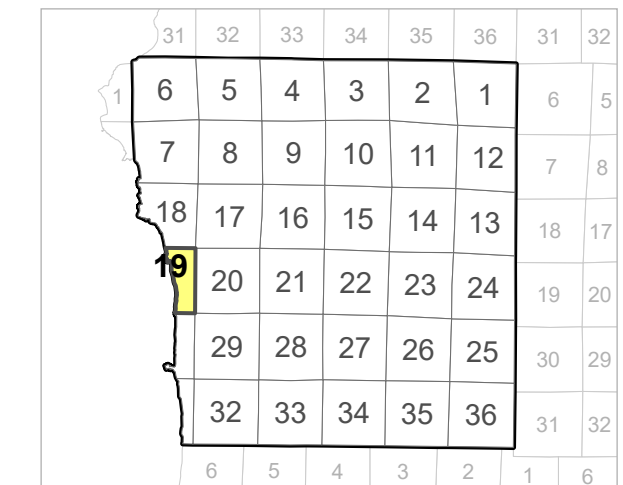
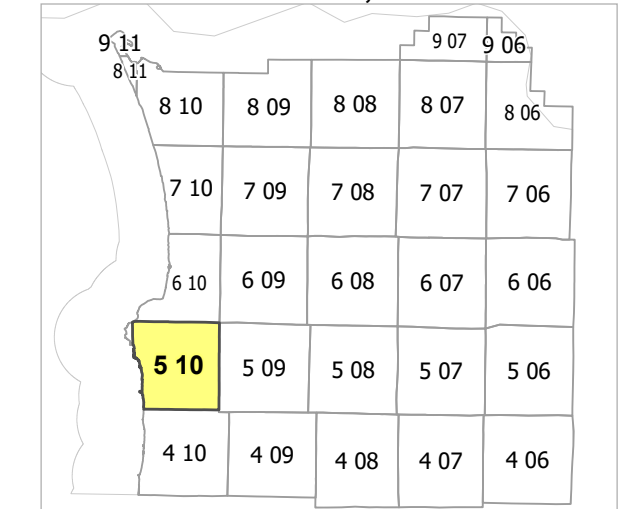
5 10 19 DD  
CLATSOP COUNTY

SE 1/4 SE 1/4 SEC.19 T5N R10W WM

0 70 140 280 ft

NAD 1983 HARN StatePlane Oregon North FIPS 3601 Feet Int

Scale 1:1,200



CANCELLED TAXLOT NUMBERS

280	2100	3701	5600	6703
281	2200A1	4100	5700	6800
904	2701	4101	5800	6901
1200	2702	4200	6501	7501
1501	3201	4300	6502	12800
1603	3301	4501	6600	
1700	3401	4900	6701	
1901	3501	5200	6702	



FOR ADDITIONAL MAPS VISIT OUR WEBSITE AT

[www.clatsopcounty.gov](http://www.clatsopcounty.gov)

This map was produced using Clatsop County GIS data. The data is maintained by Clatsop County to support its governmental activities. Clatsop County is not responsible for any map errors, possible misuse, or misinterpretation.

PLOT DATE: 8/23/2024  
5 10 19 DD

