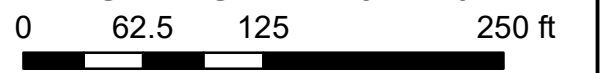
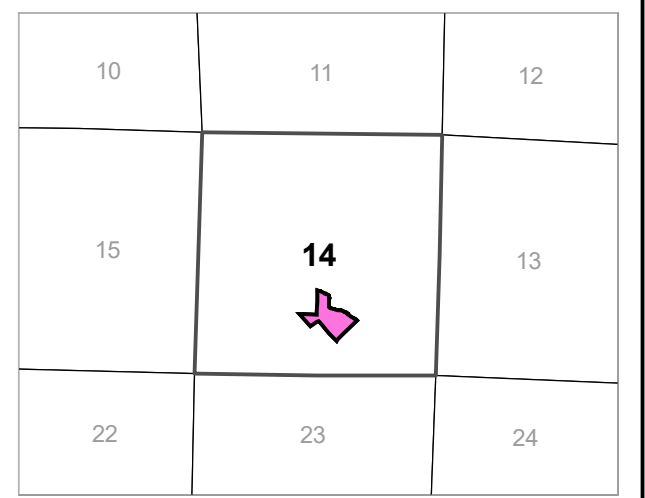
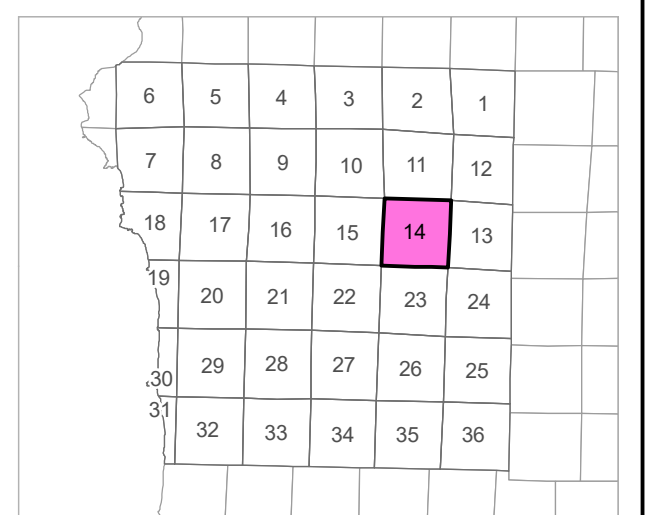
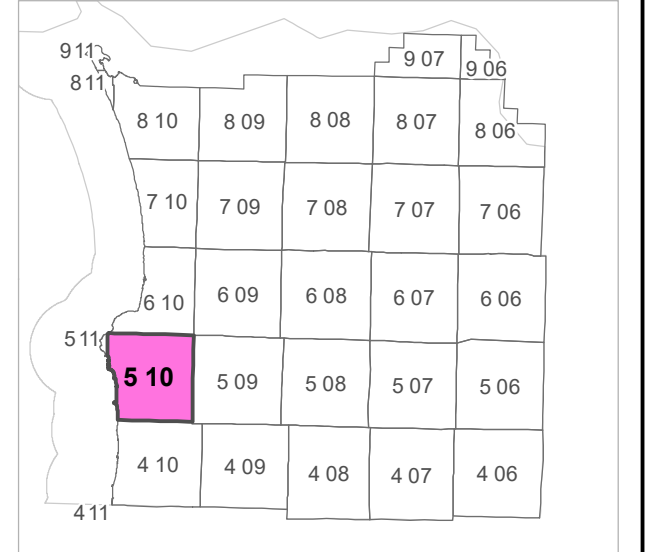


5 10 14 DB
CLATSOP COUNTY
 NW 1/4 SE 1/4 SEC.14 T5N R10W WM




Scale 1:1,200



CANCELLED TAXLOT NUMBERS

900



FOR ADDITIONAL MAPS VISIT OUR WEBSITE AT
www.co.clatsop.or.us

This map was produced using Clatsop County GIS data. The data is maintained by Clatsop County to support its governmental activities. Clatsop County is not responsible for any map errors, possible misuse, or misinterpretation.

PLOT DATE: 10/30/2019
5 10 14 DB

