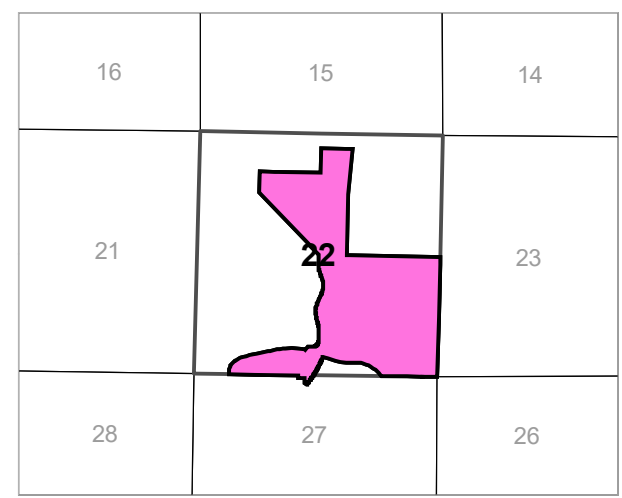
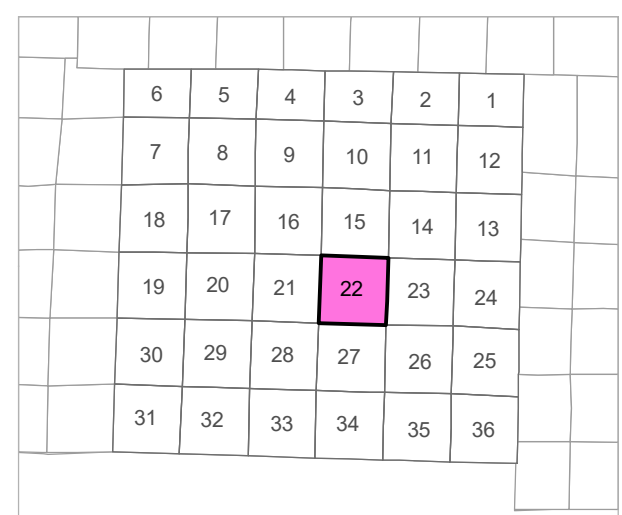
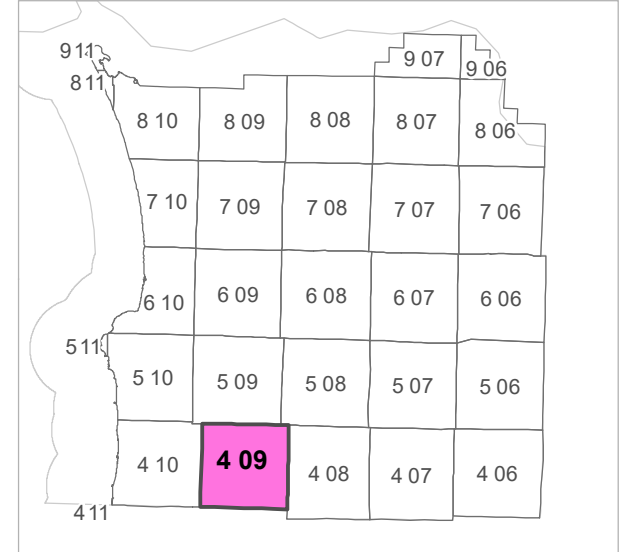


4 09 22  
**CLATSOP COUNTY**  
 SECTION 22 T4N R9W WM

0 250 500 1,000 ft

Scale 1:4,800



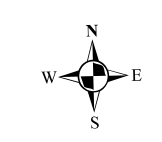
**CANCELLED TAXLOT NUMBERS**

300 400 401 705M1 904



FOR ADDITIONAL MAPS VISIT OUR WEBSITE AT  
[www.co.clatsop.or.us](http://www.co.clatsop.or.us)

*This map was produced using Clatsop County GIS data. The data is maintained by Clatsop County to support its governmental activities. Clatsop County is not responsible for any map errors, possible misuse, or misinterpretation.*



PLOT DATE: 10/28/2019

**4 09 22**

