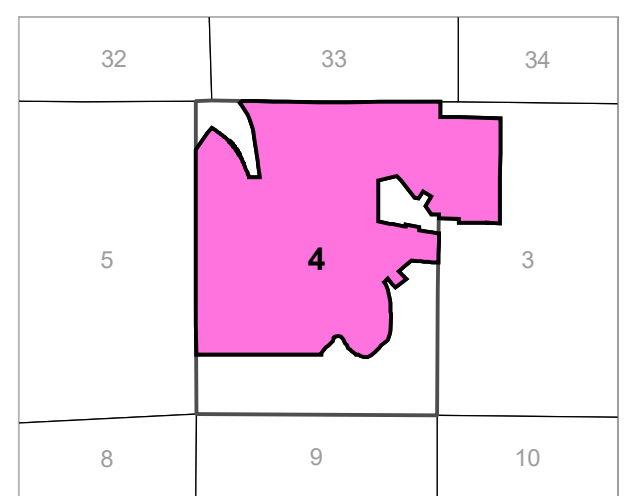
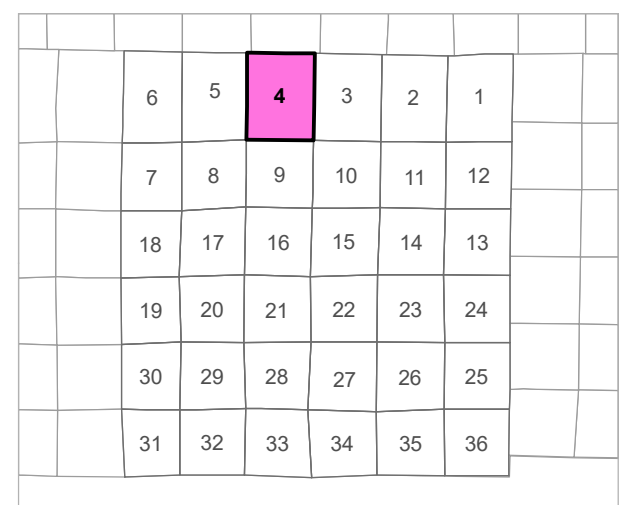
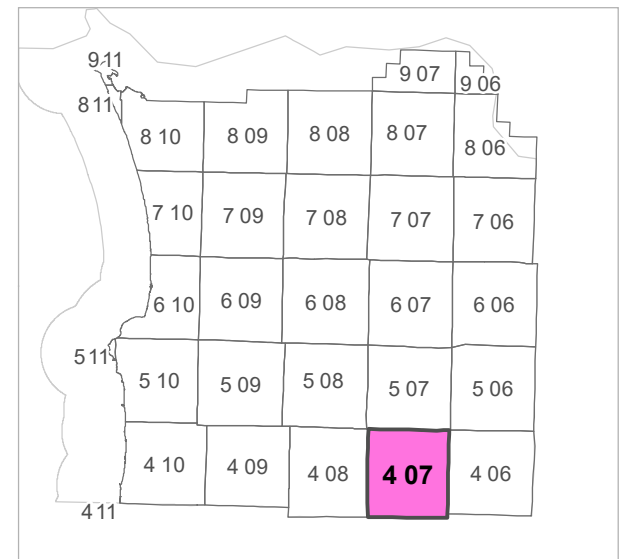


4 07 04
CLATSOP COUNTY
SECTION 4 T4N R7W WM



Scale 1:4,800



CANCELLED TAXLOT NUMBERS

100	211	400	1701M1	2407
101	215	401	1790M1	2408
200	217	606	2002	2409
200M1	218	1401	2300	2410
201	219	1402	2400	2411
202	220	1500M1	2401	2413
203	221	1600M1	2402	2490
206	224	1603L	2403	8800
208	225	1604L	2404	
209	226	1681	2405	
210	300	1700M1	2406	



FOR ADDITIONAL MAPS VISIT OUR WEBSITE AT
www.co.clatsop.or.us

This map was produced using Clatsop County GIS data. The data is maintained by Clatsop County to support its governmental activities. Clatsop County is not responsible for any map errors, possible misuse, or misinterpretation.

PLOT DATE: 12/07/2023
4 07 04

