

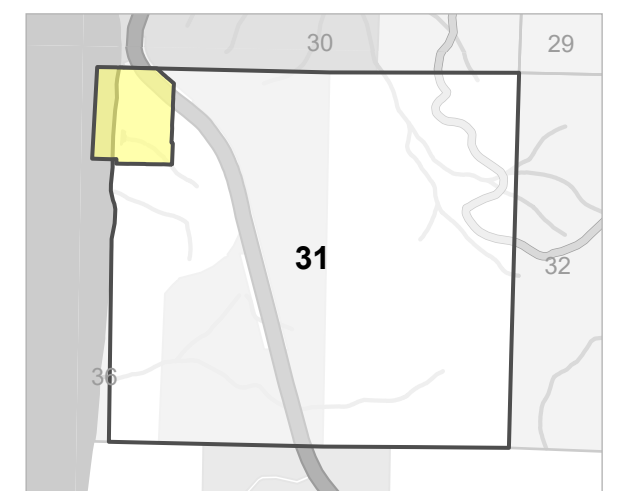
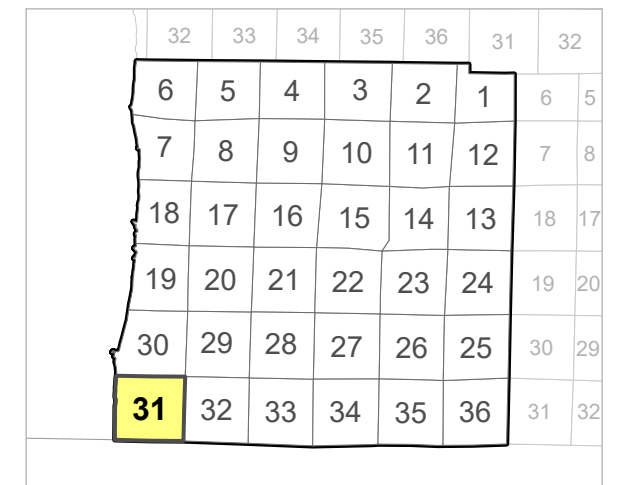
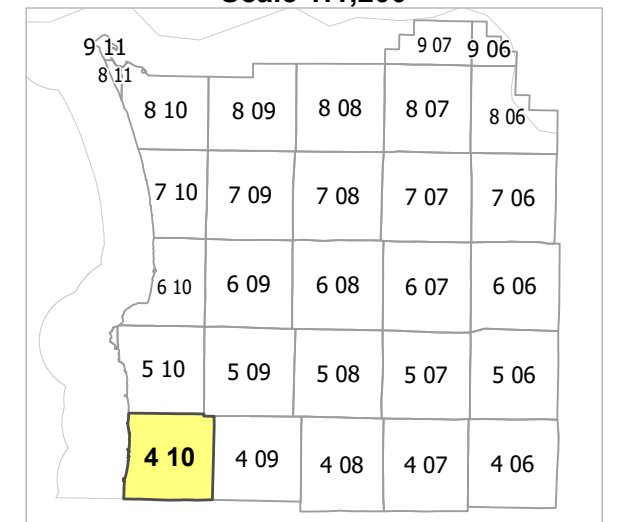
4 10 31 BB  
CLATSOP COUNTY

NW 1/4 NW 1/4 SEC.31 T4N R10W WM

0 70 140 280 ft

NAD 1983 HARN StatePlane Oregon North FIPS 3601 Feet Int

Scale 1:1,200



CANCELLED TAXLOT NUMBERS

201 301 503 605 608  
300 502 600 607



FOR ADDITIONAL MAPS VISIT OUR WEBSITE AT  
[www.clatsopcounty.gov](http://www.clatsopcounty.gov)

This map was produced using Clatsop County GIS data. The data is maintained by Clatsop County to support its governmental activities. Clatsop County is not responsible for any map errors, possible misuse, or misinterpretation.

PLOT DATE: 1/13/2025  
4 10 31 BB

