

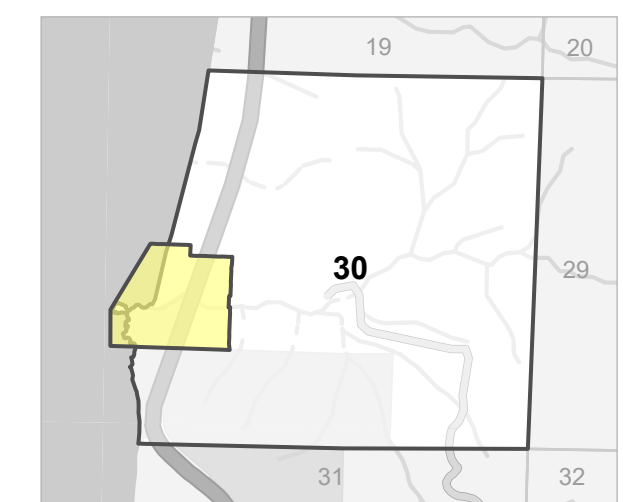
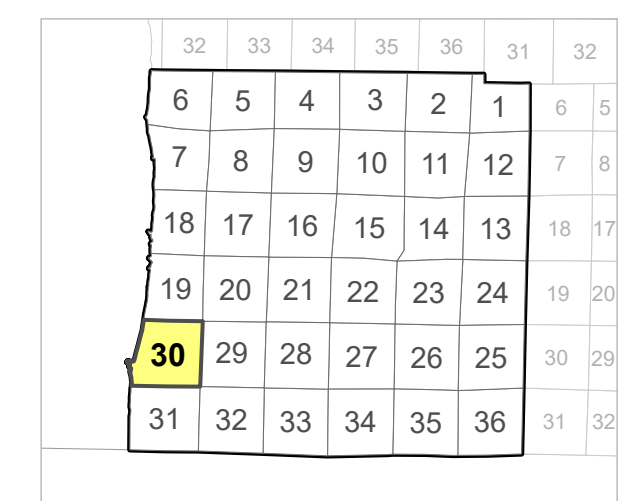
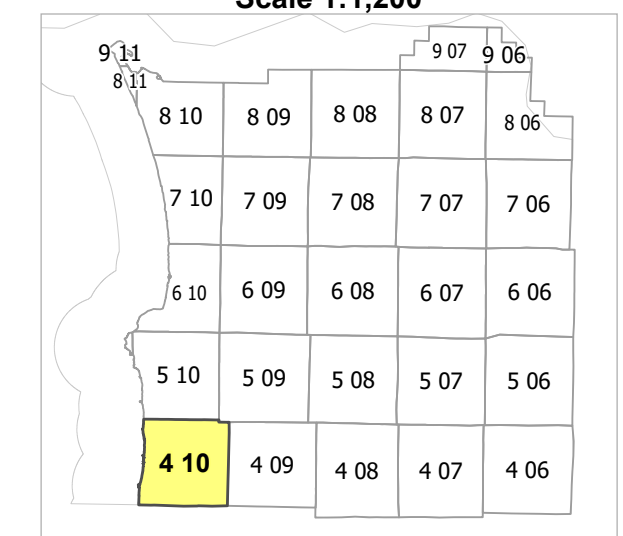
4 10 30 CB  
CLATSOP COUNTY

NW 1/4 SW 1/4 SEC.30 T4N R10W WM

0 70 140 280 ft

NAD 1983 HARN StatePlane Oregon North FIPS 3601 Feet Int

Scale 1:1,200



CANCELLED TAXLOT NUMBERS

100	1404	2102	2905	3200
101	1903	2202	3001	3300
102	1904	2500	3100	3500
103	1907	2700	3101	4300
1102	1908	2900	3102	4500
1403	2002	2902	3103	



FOR ADDITIONAL MAPS VISIT OUR WEBSITE AT  
[www.clatsopcounty.gov](http://www.clatsopcounty.gov)

This map was produced using Clatsop County GIS data. The data is maintained by Clatsop County to support its governmental activities. Clatsop County is not responsible for any map errors, possible misuse, or misinterpretation.

PLOT DATE: 1/13/2026  
4 10 30 CB

