4 10 30 BC
CLATSOP COUNTY
SW 1/4 NW 1/4 SEC.30 T4N R10W WM

0 62.5 125 250 ft

Scale 1:1,200

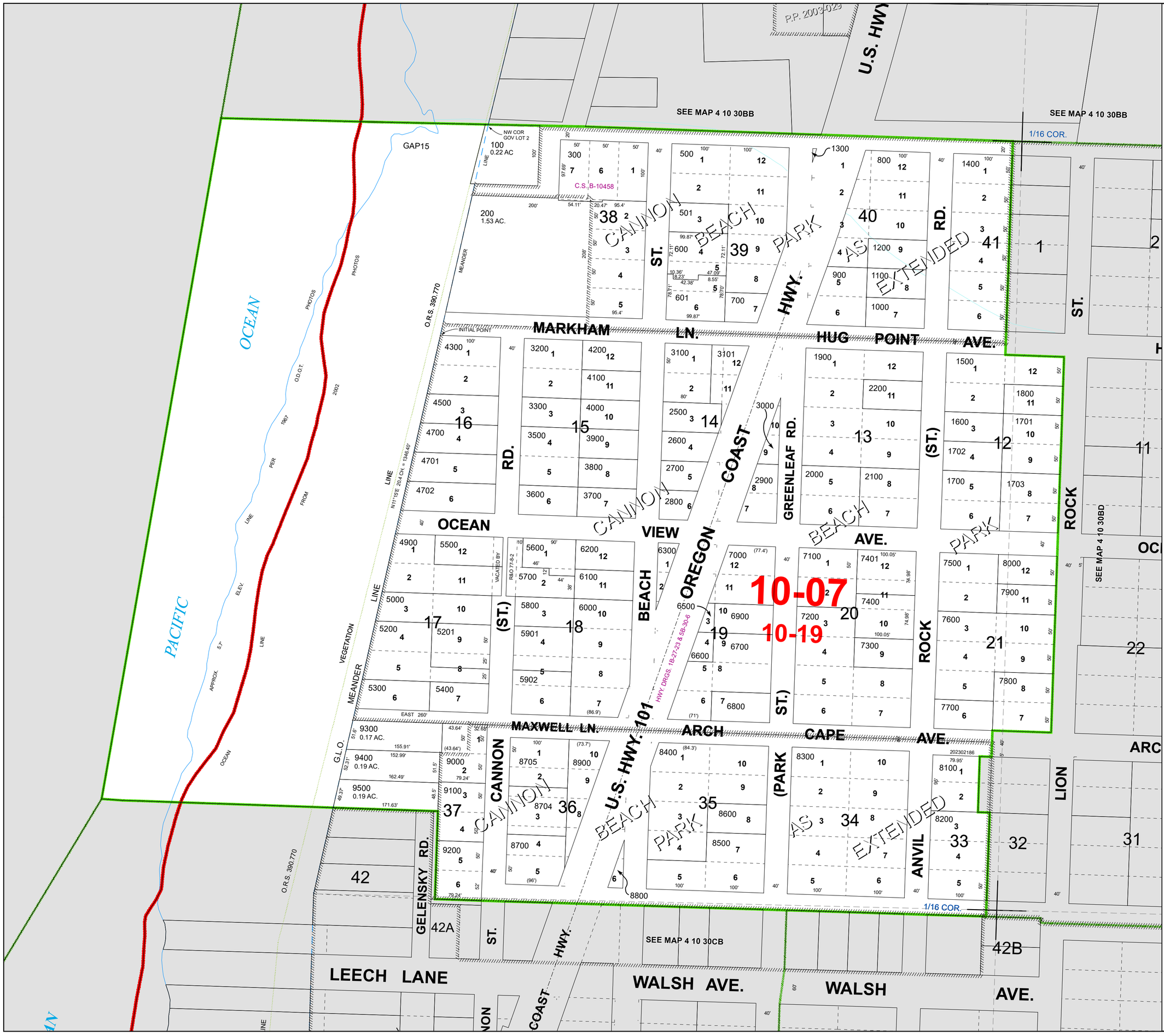

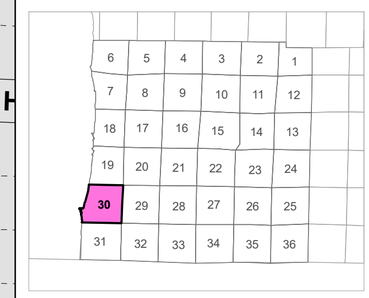

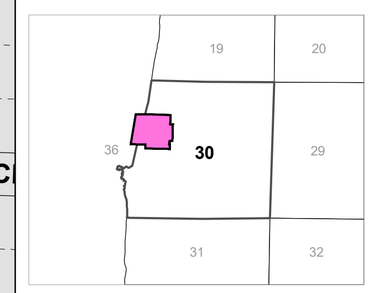

CANCELLED TAXLOT NUMBERS

101	2300	4600	6400	8702
201	2400	4800	8101	8703
202	3400	5100	8102	
400	4300	5900	8201	
603	4400	5903	8701	

FOR ADDITIONAL MAPS VISIT OUR WEBSITE AT
www.co.clatsop.or.us

This map was produced using Clatsop County GIS data. The data is maintained by Clatsop County to support its governmental activities. Clatsop County is not responsible for any map errors, possible misuse, or misinterpretation.

PLOT DATE: 4/17/2024

4 10 30 BC