

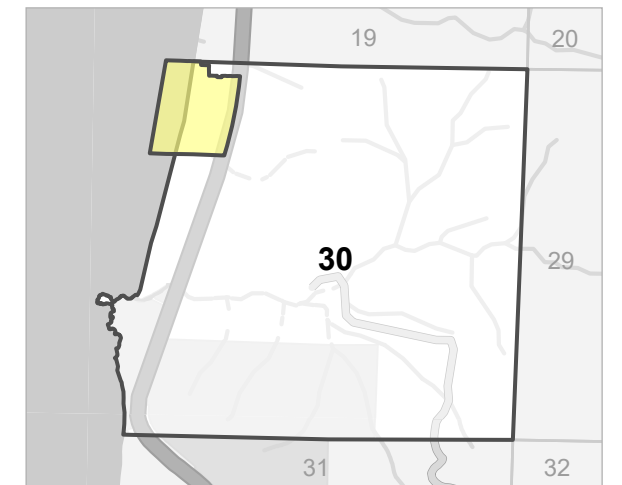
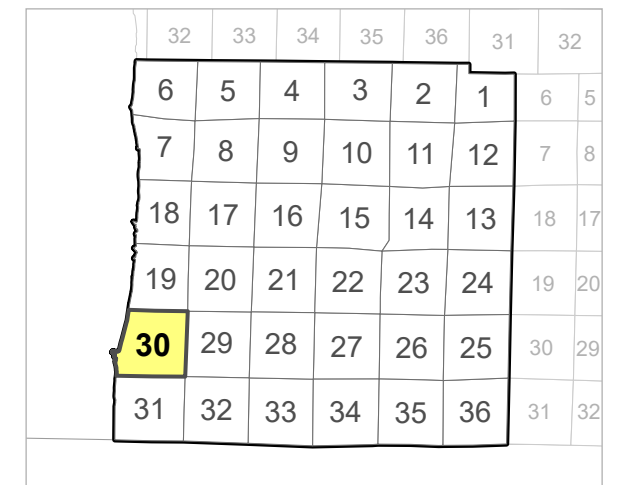
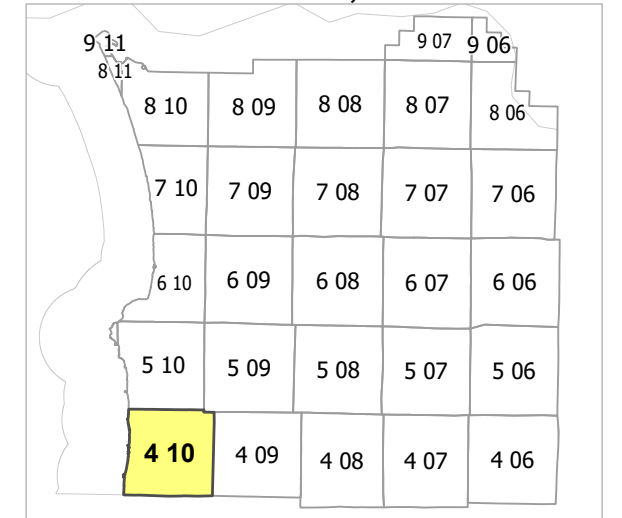
4 10 30 BB  
CLATSOP COUNTY

NW 1/4 NW 1/4 SEC.30 T4N R10W WM

0 70 140 280 ft

NAD 1983 HARN StatePlane Oregon North FIPS 3601 Feet Int

Scale 1:1,200



CANCELLED TAXLOT NUMBERS

100	400	801	4001	4400
101	401	1500	4100	4500
102	402	1901	4101	4600
103	600	1902	4202	11406
200	606	2602	4203	
300	607	2700	4205	



FOR ADDITIONAL MAPS VISIT OUR WEBSITE AT  
[www.clatsopcounty.gov](http://www.clatsopcounty.gov)

This map was produced using Clatsop County GIS data. The data is maintained by Clatsop County to support its governmental activities. Clatsop County is not responsible for any map errors, possible misuse, or misinterpretation.

PLOT DATE: 8/15/2024  
4 10 30 BB

