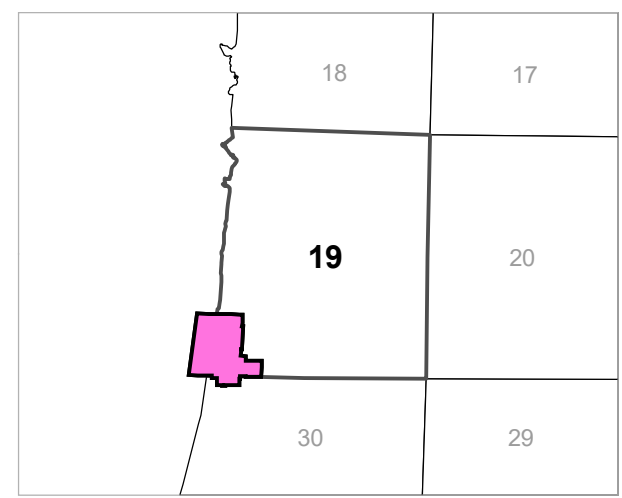
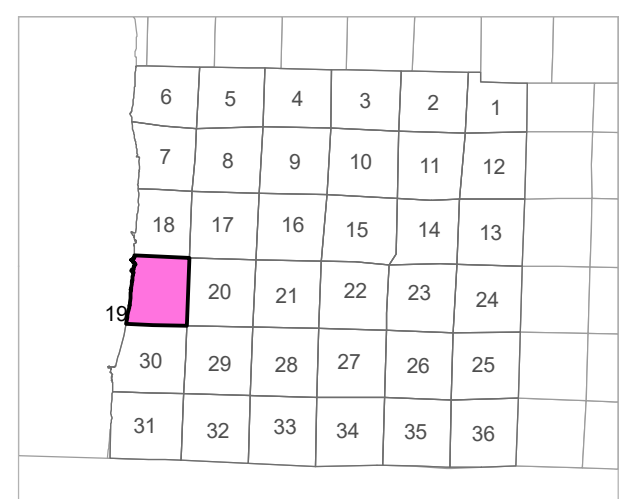
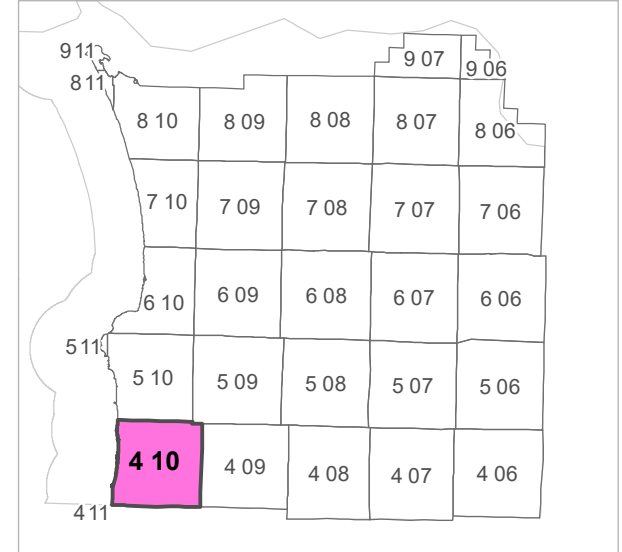



4 10 19 CC
CLATSOP COUNTY
 SW 1/4 SW 1/4 SEC.19 T4N R10W WM
 0 62.5 125 250 ft

Scale 1:1,200



CANCELLED TAXLOT NUMBERS

100	502U1	1801	2201	2901
101	502U2	1802	2300	3001
102	502U3	1803	2402	3101
201	504	1890	2501	3605
301	511	1901	2601	
400	700	2001	2701	
401	1100	2100	2801	



FOR ADDITIONAL MAPS VISIT OUR WEBSITE AT
www.co.clatsop.or.us

This map was produced using Clatsop County GIS data. The data is maintained by Clatsop County to support its governmental activities. Clatsop County is not responsible for any map errors, possible misuse, or misinterpretation.

PLOT DATE: 10/28/2019
4 10 19 CC

